

This document was produced
by scanning the original publication.
Ce document est le produit d'une
numérisation par balayage
de la publication originale.

38C

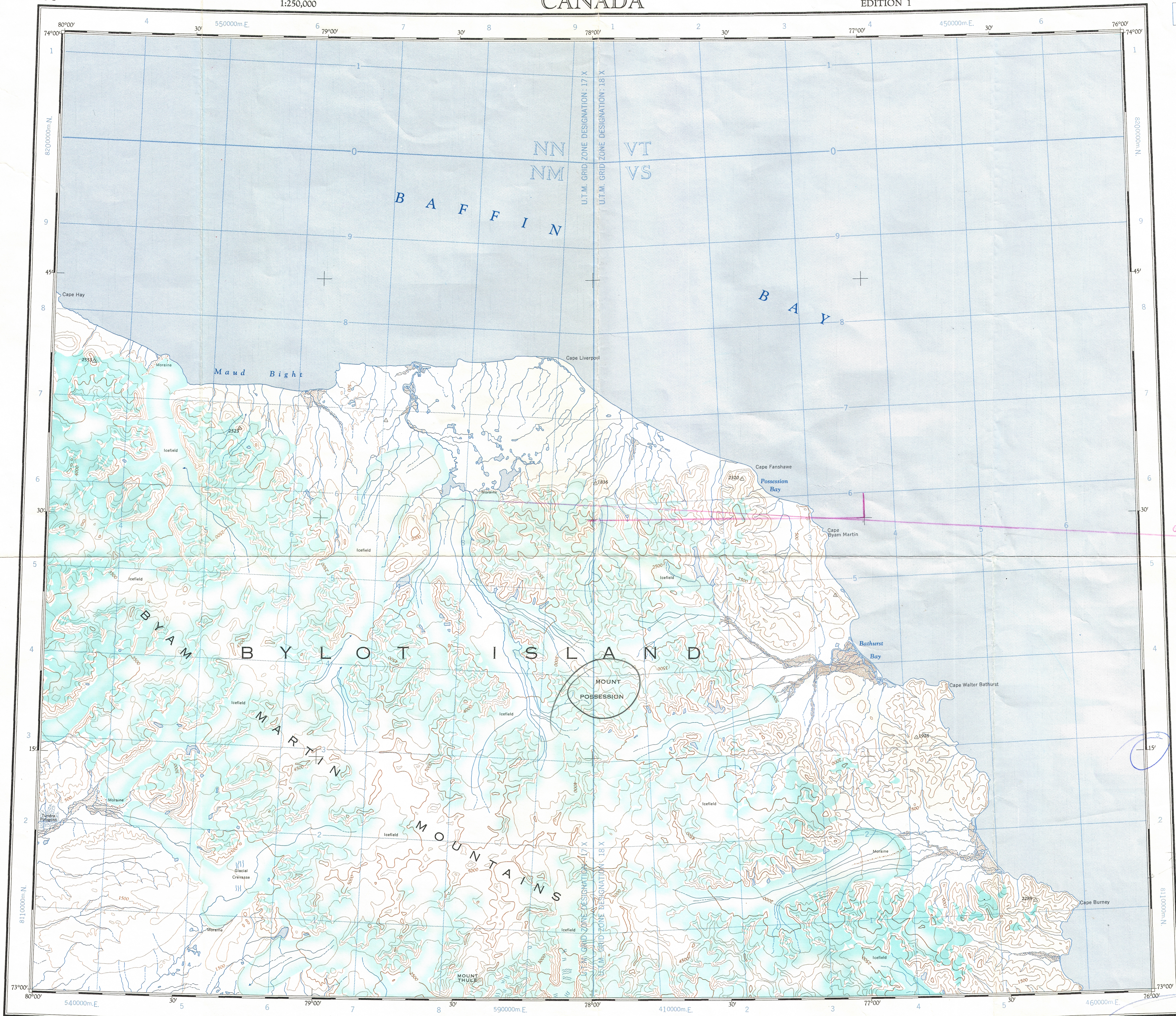
1:250,000

CANADA

EDITION 1

38C

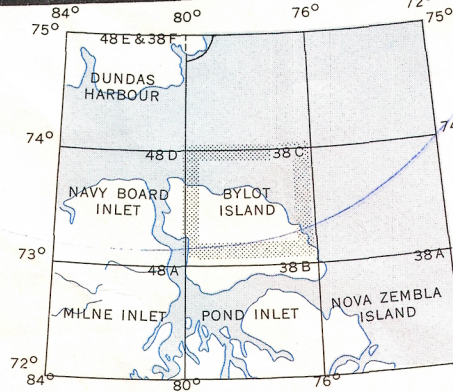
Refer to
this map as:
38C
EDITION 1 ASE
SERIES A 501



Registration of black type
Very poor
Very poor


GRID ZONE DESIGNATION	100,000 M. SQUARE IDENTIFICATION
17 X 18 X	NNVT NMVS
TO GIVE A REFERENCE TO NEAREST 1000 METRES	
EXAMPLE: STREAM JUNCTION	
SQUARE: Read letters of 100,000 m. square	VS
EASTING: Read number on grid line immediately to left of point	1
Estimate tenths of a square from this line outward to point	5
NORTHING: Read number on grid line immediately below point	15
Estimate tenths of a square from this line outward to point	4
MILITARY GRID REFERENCE (to nearest 1,000 metres)	VS1547
If reporting beyond 18° in any direction, include Grid Zone Designation as: 18XVS1547	

TEN THOUSAND METRE
UNIVERSAL TRANSVERSE MERCATOR GRID
ZONES 17-18



Index to adjoining sheets of National
Topographic System
Tableau d'assemblage du Système
National de Référence Cartographique

RELIABILITY DIAGRAM - CROQUIS D'EXACTITUDE



A - Stereo-compiled, photogrammetric, from aerial photographs taken in 1958.
A - Rédigé par stéréorestitution, photogrammétrie d'après des photographies aériennes prises en 1958.


Compiled, 1964, by the SURVEYS AND MAPPING BRANCH,
DEPARTMENT OF MINES AND TECHNICAL SURVEYS.
Field surveys 1960. Printed 1965.
The daily change of the North Magnetic Pole causes the magnetic
compass to be very erratic in this area. Magnetic declination 1964
varies from 73°08' westerly at centre of west edge to 74°18' westerly at centre of east edge.

Some names on this map are not yet official.
Corrections or additions are invited by the Surveys and Mapping Branch.

BYLOT ISLAND

DISTRICT OF FRANKLIN
NORTHWEST TERRITORIES

Scale 1:250,000 Échelle



- Road, dry weather.....Route, temps sec.....
- Wagon or winter road, chemin de terre ou d'hiver.....
- Trail or portage.....Sentier ou portage.....
- Town.....Ville.....
- Village or Settlement, Village ou hameau.....
- Post Office.....Bureau de poste.....
- Horizontal control point, Point géodésique.....
- Boundary monument, Borne frontalière.....

Copies may be obtained from the Map Distribution Office,
Department of Mines and Technical Surveys, Ottawa.

Ces cartes sont en vente au Bureau de distribution des cartes,
ministère des Mines et des Relevés techniques, Ottawa.

Rédigée en 1964, par la DIRECTION DES LEVÉS ET DE LA
CARTOGRAPHIE, MINISTÈRE DES MINES ET DES RELEVÉS
TECHNIQUES. Levés sur le terrain en 1960. Imprimée en 1965.
La variation diurne du pôle Nord magnétique affaiblit le compas
magnétique dans cette région. La déclinaison magnétique pour 1964
varie de 73°08' Ouest au centre de la limite Ouest à 74°18' Ouest
au centre de la limite Est.

- Stream intermittent or dry.....Lac intermittent ou à sec.....
- Indefinite.....Imprecis.....
- Rapids; falls.....Rapides; chute.....
- Marsh or swamp.....Marais ou marécage.....
- Intermittent lake.....Lac intermittent.....
- Depression contours.....Courbes de cuvette.....
- Spot Elevation, in feet. Repère de nivellement en pieds.....2550.

TOPOGRAPHICAL SURVEY DIRECTORATE
SERVICE TOPOGRAPHIQUE
DATE RELEASE
C.C. APPROVES RELEASE
C.C. APPROVE

BYLOT ISLAND
38C
EDITION 1