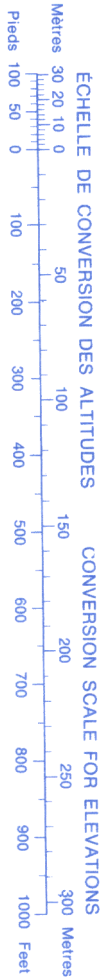
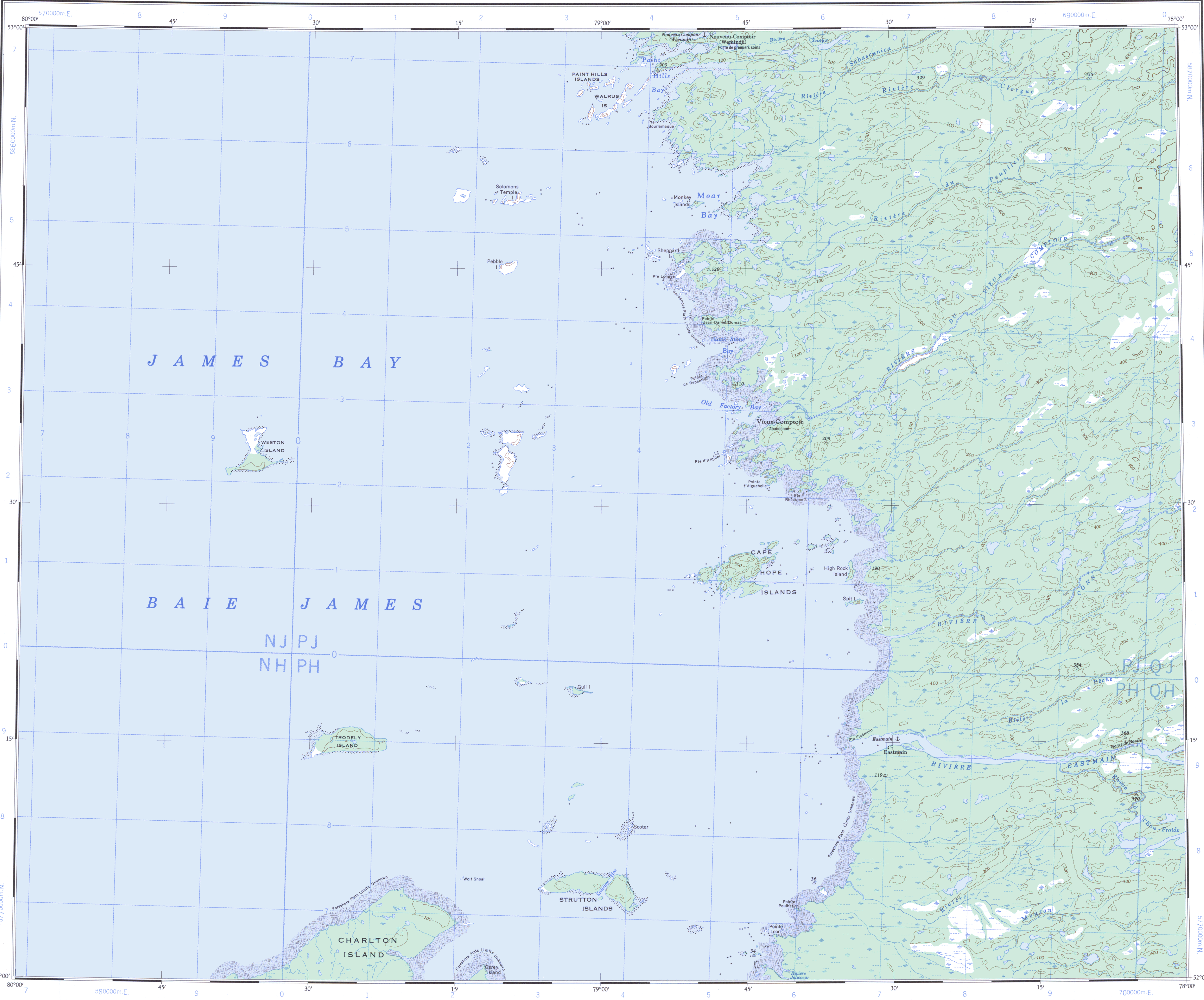

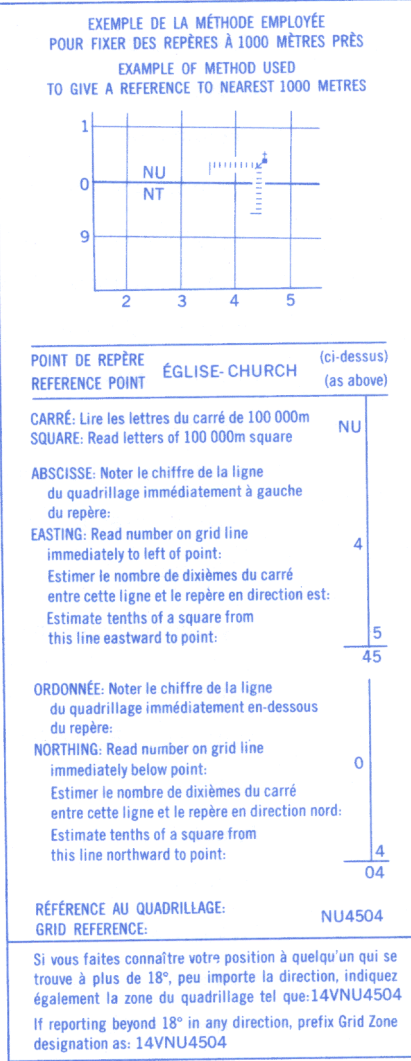
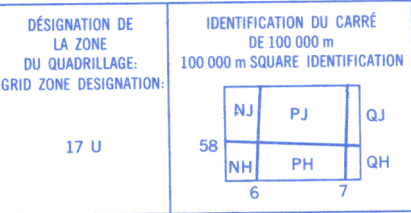


Référence de cette carte pour usage militaire:
Military users, refer to this map as:

SÉRIE	A 501	SERIES
CARTE	33 D	MAP
ÉDITION	1 MCE	EDITION



QUADRILLAGE DE DIX MILLE MÈTRES
TRANSVERSE UNIVERSEL DE MERCATOR
ZONE 17
TEN THOUSAND METRE
UNIVERSAL TRANSVERSE MERCATOR GRID



Compiled 1962-65 by the SURVEYS AND MAPPING BRANCH, DEPARTMENT OF MINES AND TECHNICAL SURVEYS. Field surveys 1961. Printed 1966.

Magnetic declination 1966 varies from 17°17' westerly at centre of west edge to 17°44' westerly at centre of east edge. Mean annual change 3.9' easterly.

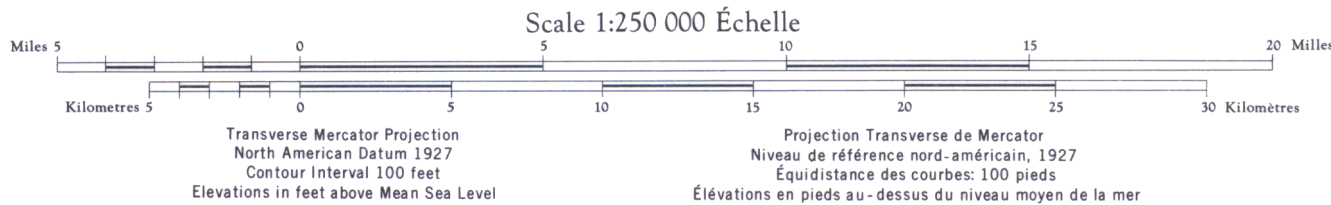
Partial names update 1982

Some names on this map are not yet official. Corrections or additions are invited by the Surveys and Mapping Branch.

All islands in James Bay lie within the District of Keewatin, N.W.T.

EASTMAIN

QUÉBEC-NORTHWEST TERRITORIES



Rédigée en 1962-65, par la DIRECTION DES LÉVÉS ET DE LA CARTOGRAPHIE, MINISTÈRE DES MINES ET DES RELEVÉS TECHNIQUES. Levés sur le terrain en 1961. Imprimée en 1966.

La déclinaison magnétique pour 1966 varie de 17°17' Ouest au centre de la limite Ouest à 17°44' Ouest au centre de la limite Est. Variation moyenne annuelle 3.9' Est.

Mise à jour toponymique partielle effectuée en 1982

