

This document was produced
by scanning the original publication.
Ce document est le produit d'une
numérisation par balayage
de la publication originale.

22 F

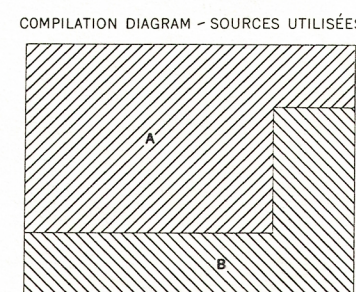
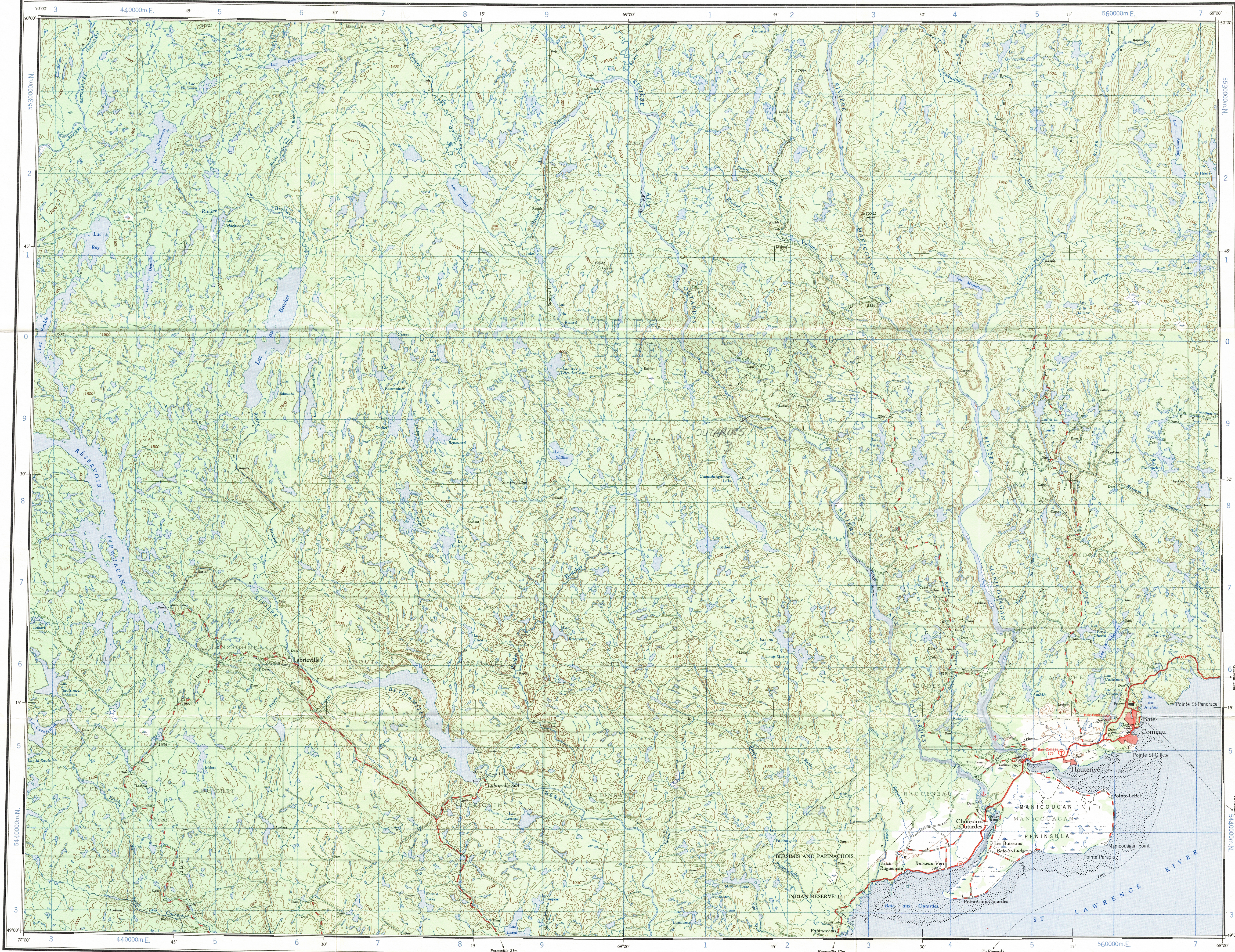
1:250,000

CANADA

EDITION 1

22 F

Refer to
this map as:
22 F
EDITION 1 ASE
SERIES A 501



A- Large scale topographic maps, photogrammetric, 1962.
B- Large scale topographic maps, photogrammetric, 1961.
A- Manuscrits topographiques et photogrammatiques à grande échelle, de 1962.
B- Cartes topographiques et photogrammatiques à grande échelle, de 1961.

Produced by the ARMY SURVEY ESTABLISHMENT, R.C.E.
Information depicted current as of 1963. Printed 1966
1964 Magnetic declination for this map varies from 22°27' westerly
at the centre of the west edge to 24°16' westerly at the centre of the
east edge. Annual change decreasing 3.0'

Roads: hard surface, all weather; loose surface, all weather; cart track; Railway, normal gauge; Township or Parish; Depression contours; Spot elevation; Power transmission line.

BAIE-COMEAU

COMTÉ DE SAGUENAY
QUÉBEC

Scale 1:250,000 Échelle

Miles 5 0 5 10 15 20 25 30 Kilomètres

Transverse Mercator Projection
North American Datum 1927
Contour interval 200 feet
Elevations in feet above Mean Sea Level

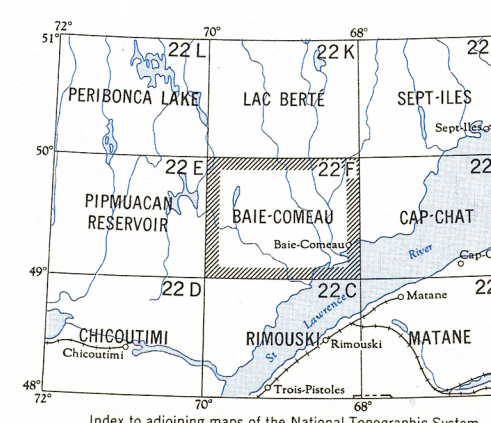
Copies may be obtained from the Map Distribution Office,
Department of Mines and Technical Surveys, Ottawa.

Projection transverse de Mercator
Réseau géodésique nord-américain unifié 1927
Équidistance des courbes 200 pieds
Élévations en pieds au-dessus du niveau moyen de la mer

Ces cartes sont en vente au Bureau de distribution des cartes,
ministère des Mines et des Relevés techniques, Ottawa.

Publié par le SERVICE TOPOGRAPHIQUE DE L'ARMÉE,
(G.R.C.) Renseignements à jour en 1963. Imprimé en 1966.
La déclinaison magnétique (1964) varie de 22°27' vers l'ouest au centre
de la bordure ouest de la feuille à 24°16' vers l'ouest au centre de la
bordure est. Variation annuelle décroissante 3.0'

Town; Village or Settlement; Post Office; Church; School; Boundary monument; Airport; Seaplane base; Stream; Intermittent lake; Rapids; Falls; Marsh or Swamp; Lighthouse; Horizontal control point; Landing ground; Seaplane anchorage.



BAIE-COMEAU
22 F
EDITION 1

22 F
100,000 M. SQUARE IDENTIFICATION
GRID ZONE DESIGNATION 19U
TO GIVE A REFERENCE TO NEAREST 1000 METRES
EXAMPLE: RAPIDS
SQUARE: Read letters of 100,000 m. square DE
EASTING: Read number on grid line immediately to left of point
NORTHING: Read number on grid line immediately below point
MILITARY GRID REFERENCE DE9974
If reporting beyond 10' in any direction, prefix Grid Zone Designation as: 19UDE9974

TEN THOUSAND METRE
UNIVERSAL TRANSVERSE MERCATOR GRID
ZONE 19