

This document was produced
numération par balayage
de la publication originale.

21 G

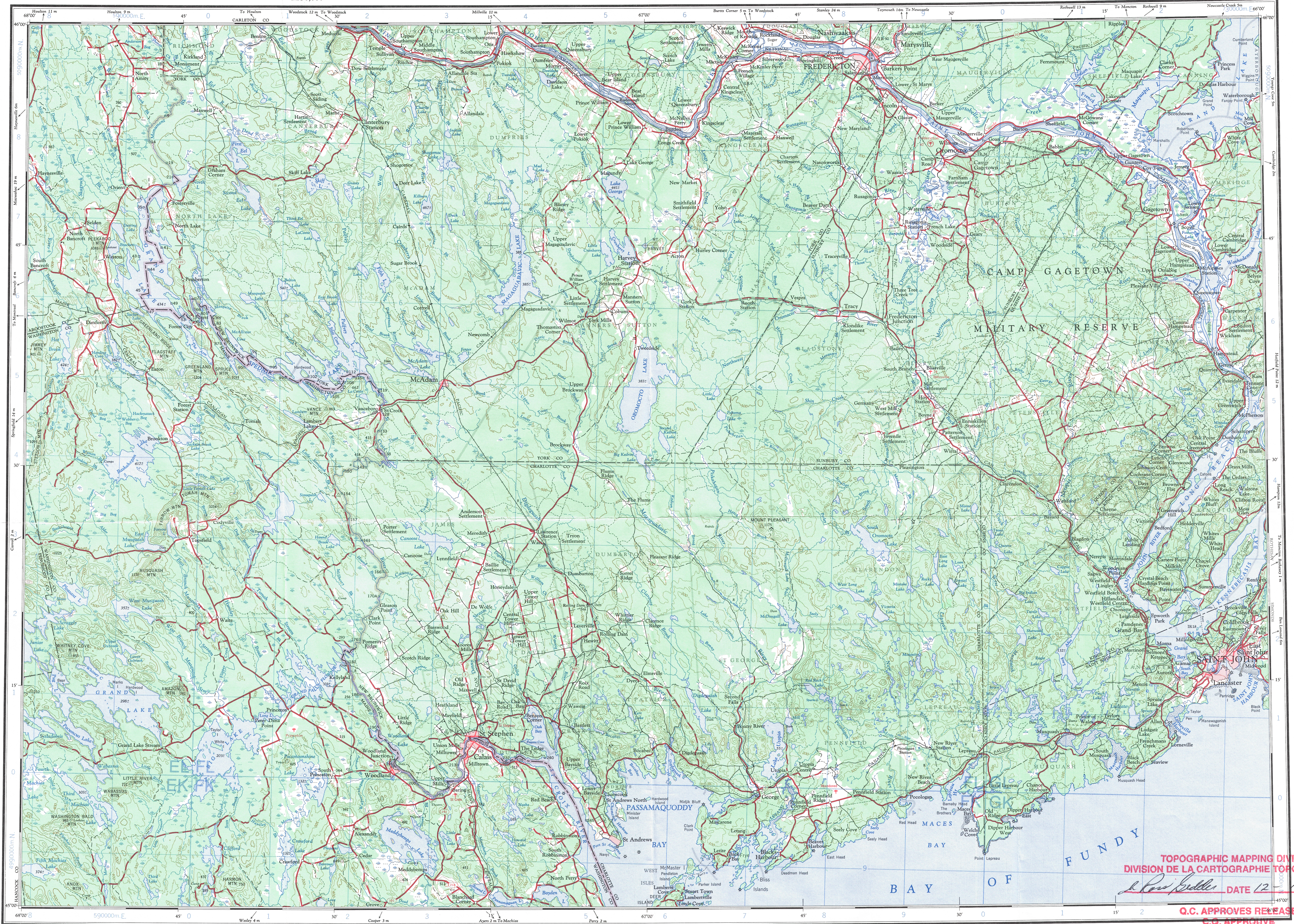
1:250,000

CANADA

EDITION 2

Refer to
this map as:
21 G
EDITION 2 ASE
SERIES A 501

21 G

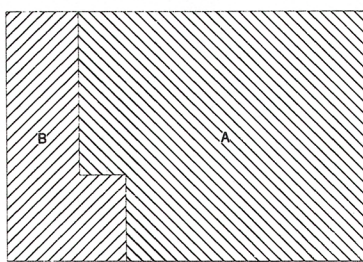


TOPOGRAPHIC MAPPING DIVISION
DIVISION DE LA CARTOGRAPHIE TOPOGRAPHIQUE

DATE 12-10-97

C.Q. APPROVES RELEASE
C.Q. APPROUVE

COMPILED BY: SOURCES UTILISEES




Produced by the ARMY SURVEY ESTABLISHMENT, R.C.E.
Information depicted current as of 1957. Printed 1956.
1965 Magnetic declination for this map varies from 20°30' westerly
at the centre of the west edge to 21°55' westerly at the centre of the
east edge. Annual change decreasing 2.0'.
U.S.A. information supplied by the ARMY MAP SERVICE,
CORPS OF ENGINEERS, U.S. ARMY, valid to 1960.

Roads: hard surface, all weather; paved, toute saison; more than 2 lanes; plus de 2 voies; 2 lanes; 2 voies; loose surface, all weather; de gravier, toute saison; 2 voies ou plus; moins de 2 voies; cart track or trail; de terre ou sentier; moins de 2 voies; période sèche.
Railway, normal gauge; chemin de fer, écartement normal; Township or Parish; Canton ou Paroisse; Deposition contours; Courbes de cote; Spot elevation; precise, approximate; Point coté; précis, approximatif; Power transmission line; Ligne de transport d'énergie.

FREDERICTON
CANADA - UNITED STATES

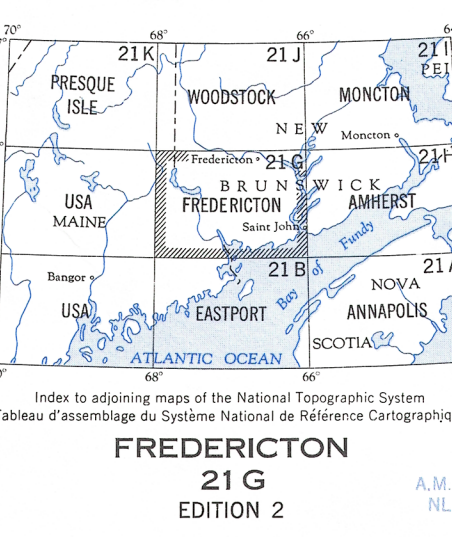
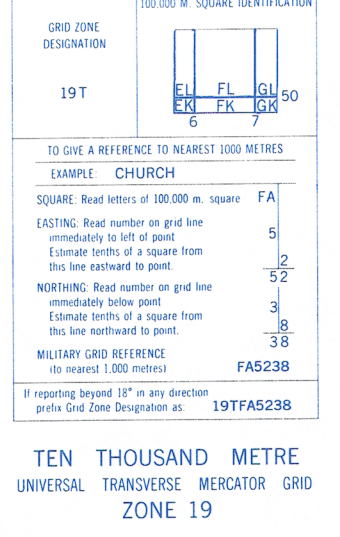
Scale 1:250,000 Échelle



Transverse Mercator Projection
North American Datum 1927
Contours interval 100 feet
Elevations in feet above Mean Sea Level
Copies may be obtained from the Map Distribution Office,
Department of Mines and Technical Surveys, Ottawa.

Publié par le SERVICE TOPOGRAPHIQUE DE L'ARMÉE,
(G.R.C.) Renseignements à jour en 1957. Imprimé en 1956.
La déclinaison magnétique (1965) varie de 20°30' vers l'ouest au centre
de la bordure ouest de la feuille à 21°55' vers l'ouest au centre de la
bordure est. Variation annuelle décroissant 2.0'.
Renseignements relatifs aux É.U. fournis par
L'ARMY MAP SERVICE, CORPS OF ENGINEERS, ARMÉE
DES É.U., valables jusqu'à 1960 seulement.

Town; Ville; Stream; Cours d'eau; Village or Settlement; Village ou hameau; Post Office; Bureau de poste; Church; Église; School; École; Boundary monument; Bornes-frontières; Airport; Aéroport; Seaplane base; Base d'hydravions.



FREDERICTON
21 G
EDITION 2

A.M.S. V501
NL 19-9

21 G / A501