

This document was produced
by scanning the original publication.

16 E & 16 D

1:250,000

CANADA

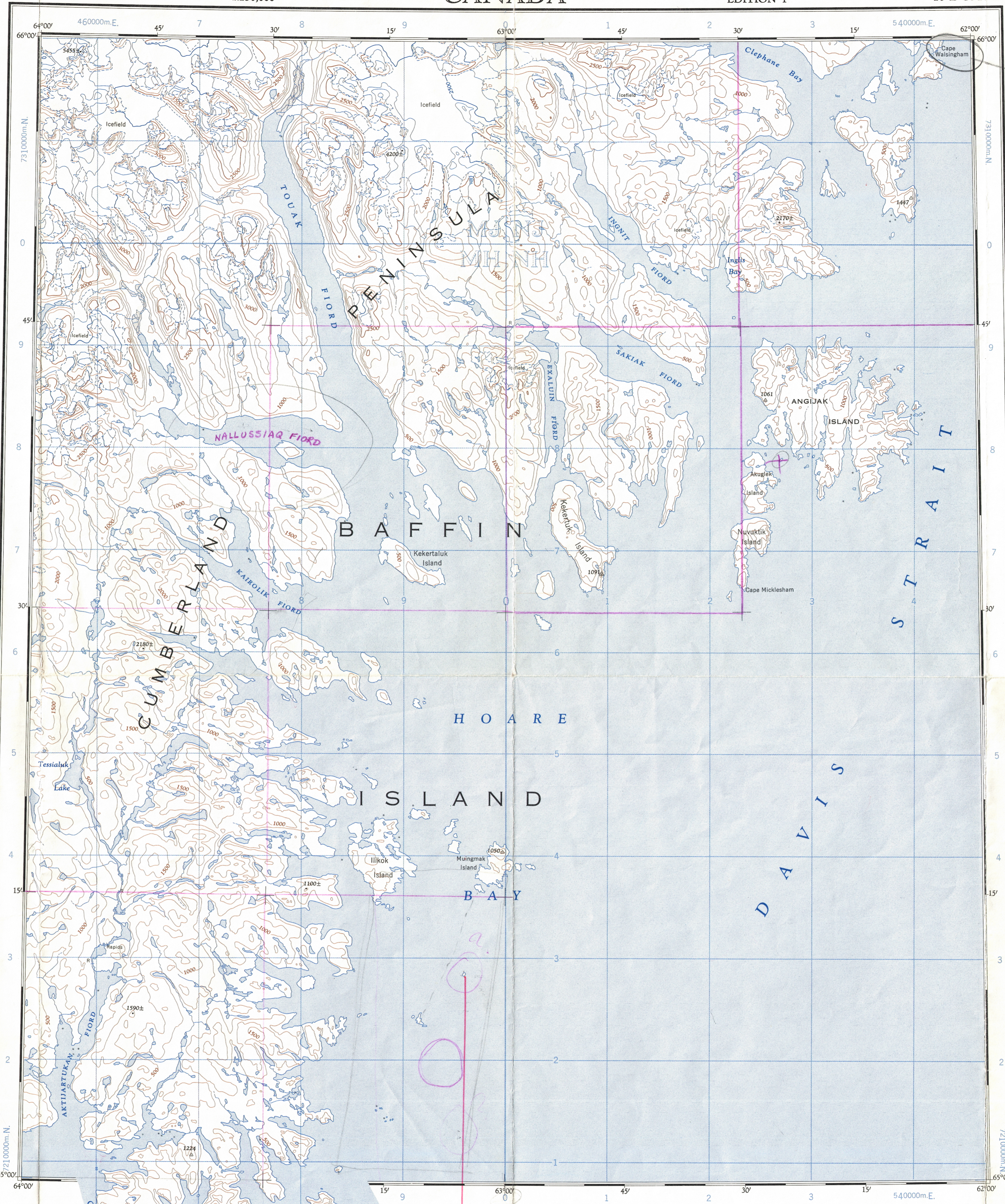
EDITION 1

16 E & 16 D

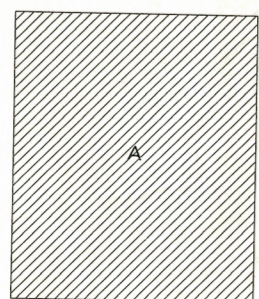
Refer to
this map as:
16 E AND 16 D
EDITION 1 ASE
SERIES A 501

Delete NAME

TOPONIMY
17-05-82
MJD



RELIABILITY DIAGRAM - CROQUIS D'EXACTITUDE



A* Stereo-compiled, photogrammetric, from aerial photographs taken in 1955.
A* Rédigé par stéréorestitution, photogrammétrie d'après des photographies aériennes prises en 1955.

Scale 1:250,000 Échelle

Projection Transverse de Mercator
North American Datum 1927
Contour Interval 500 feet
Elevations in feet above Mean Sea Level

Copies may be obtained from the Map Distribution Office,
Department of Mines and Technical Surveys, Ottawa.

HOARE BAY
DISTRICT OF FRANKLIN
NORTHWEST TERRITORIES

Compiled, 1964, by the SURVEYS AND MAPPING BRANCH,
DEPARTMENT OF MINES AND TECHNICAL SURVEYS.
Field surveys 1960. Printed 1965.

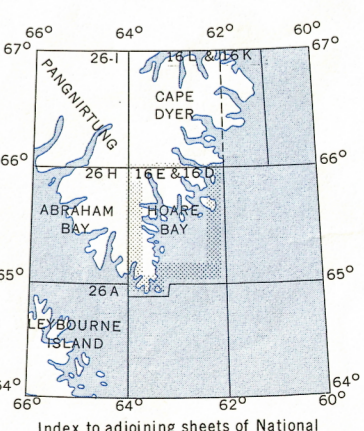
Magnetic declination 1964 varies from 49°49' westerly at
centre of west edge to 49°23' westerly at centre of east
edge. Mean annual change 9.9' easterly.

Road, dry weather.....Route, temps sec.
Wagon or winter road.....Chemin de terre ou d'hiver.
Trail or portage.....Sentier ou portage.
Town.....Ville.
Village or Settlement.....Village ou hameau.
Post Office.....Bureau de poste.
Horizontal control point.....Point géodésique.
Boundary monument.....Borne frontalière.

Rédigée en 1964, par la DIRECTION DES LEVÉS ET DE LA
CARTOGRAPHIE, MINISTÈRE DES MINES ET DES RE-
LEVÉS TECHNIQUES. Levés sur le terrain en 1960. Imprimée en 1965.

La déclinaison magnétique pour 1964 varie de 49°49' Ouest
au centre de la limite Ouest à 49°23' Ouest au centre de la
limite Est. Variation moyenne annuelle 9.9' Est.

Stream.....Cours d'eau
intermittent or dry.....intermittent ou à sec.
Indefinite.....Impécis.
Rapids; falls.....Rapides; chute.
Marsh or swamp.....Marais ou marécage.
Intermittent lake.....Lac intermittent.
Depression contours.....Courbes de cuvette.
Spot Elevation, in feet. Repère de nivellement en pieds.....2550.



HOARE BAY
16 E & 16 D
EDITION 1