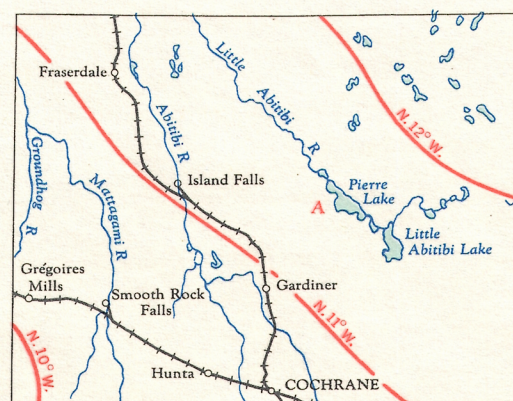


TEN THOUSAND METRE
UNIVERSAL TRANSVERSE MERCATOR GRID
ZONE 17

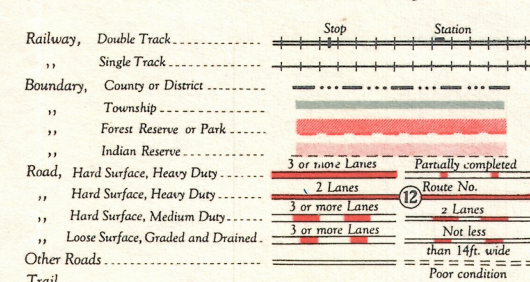
[illegible]

THE DECLINATION OF THE COMPASS NEEDLE, 1951



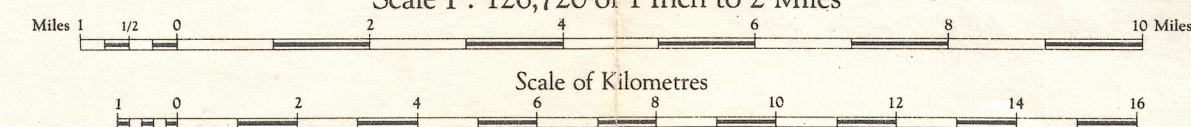
The declination of the compass needle at any place along a red line is the declination given on that red line. At other places the declination is between those given on the neighbouring red line; thus at the place marked A, the declination is between N. 11° W. and N. 13° W. The westerly declinations of the compass needle are decreasing 1 minute annually.

REFERENCE

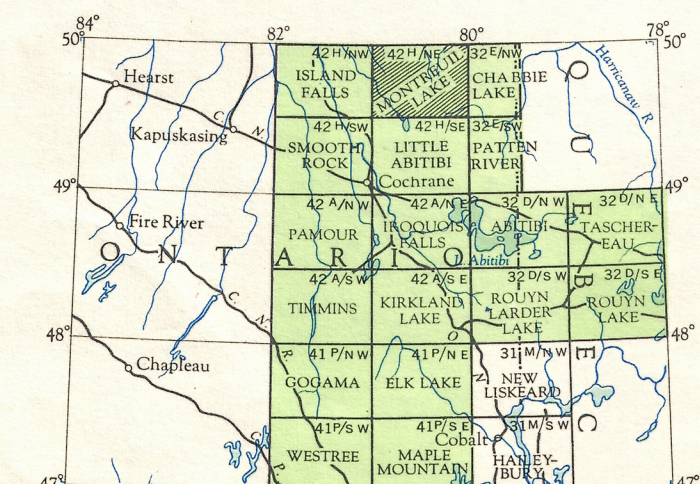



MONTREUIL LAKE
ONTARIO

Scale 1 : 126,720 or 1 Inch to 2 Miles



REFERENCE



NOTE: On the above index the sheets published are shown tinted green.

SHEET 42 H/NE
FIRST EDITION