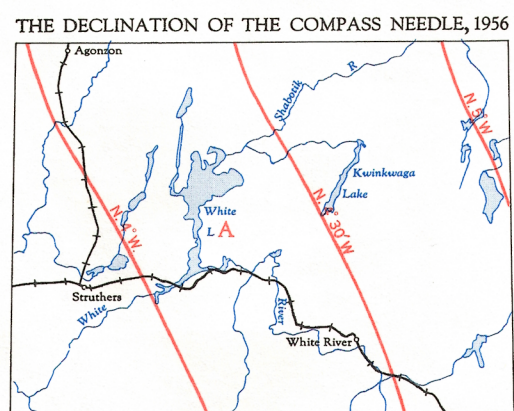


Drawn and Printed by the Army Survey Establishment, R.C.E.  
Compiled from information and aerial photographs taken  
in 1949 and supplied by the Department of Lands and Forests,  
Province of Ontario.  
Published 1956.

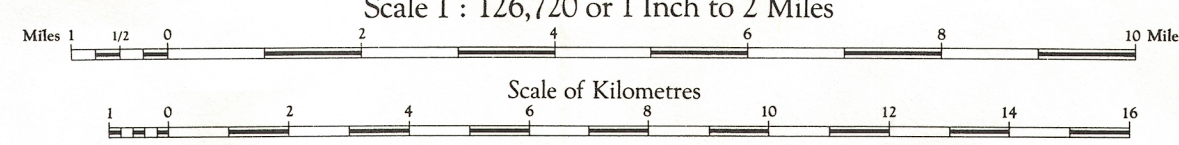


The declination of the compass needle at any place along a red line  
to the declination given on that red line. At other places the declina-  
tion is between those given on the neighborhood red lines; thus at the  
place marked A, the declination is between 4° W and 5° W. The  
declination of the compass needle is decreasing  
3.5 minutes annually.

| REFERENCE                             |       |
|---------------------------------------|-------|
| Boundary, International               | ..... |
| Province                              | ..... |
| County or District                    | ..... |
| Township or Parish                    | ..... |
| Settlement, Indian, Military, etc.    | ..... |
| Road, Hard Surface, All Weather       | ..... |
| Hard Surface, All Weather             | ..... |
| Lower Surface, All Weather            | ..... |
| Lower Surface, Less than 1 Meter      | ..... |
| Cart Track, Trail                     | ..... |
| Railway, Normal Gauge, Multiple Track | ..... |
| Normal Gauge, Single Track            | ..... |
| Abandoned, or Under Construction      | ..... |

## WHITE RIVER ONTARIO

Scale 1 : 126,720 or 1 Inch to 2 Miles

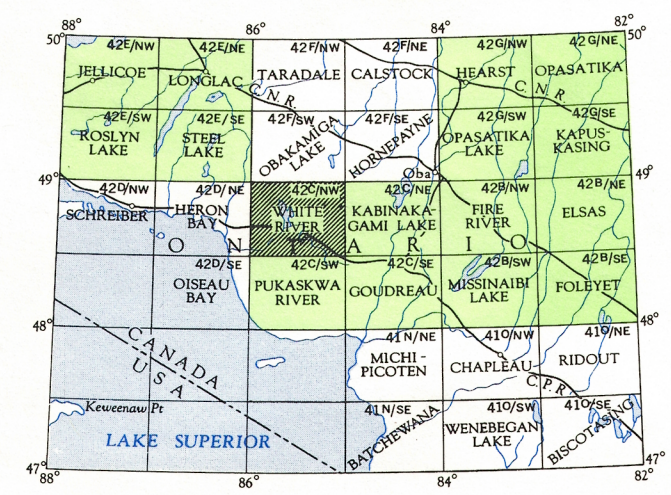


North American Datum 1927

On future editions of this map,  
planimetric adjustments will  
be made as additional horizontal  
control becomes available.

| REFERENCE                           |       |
|-------------------------------------|-------|
| Telephone or Telegraph, Trunk Route | ..... |
| Power Transmission Line             | ..... |
| Stream, Interim                     | ..... |
| Falls or Rapids                     | ..... |
| Swamp or Marsh                      | ..... |
| Bridge                              | ..... |
| Dam                                 | ..... |
| House, Building                     | ..... |
| School                              | ..... |
| Church                              | ..... |
| Post Office                         | ..... |
| Rock Mark                           | ..... |
| Spot Elevation, (in Feet)           | ..... |
| Mine or Pit                         | ..... |
| Forest, Undeveloped                 | ..... |

Copies may be obtained from the Map Distribution  
Office, Department of Mines and Technical Surveys,  
Ottawa.



NOTE: On the above index the sheets published are shown in red lines.

REPRINT  
AUG 16-72  
42 C/NW