




Cross section: Relief of Canada

Legend

	Graphic Scale
	Provincial Boundaries
	Relief
BC	British Columbia
AL	Alberta
SK	Saskatchewan
MN	Manitoba
ON	Ontario
QC	Quebec
NF	Newfoundland

Note

The cross-section cuts through Canada around the 49th parallel. Not all provinces and territories are shown in the figure. Zero metres represents the elevation at sea level.

Cross section: Relief of Canada

