

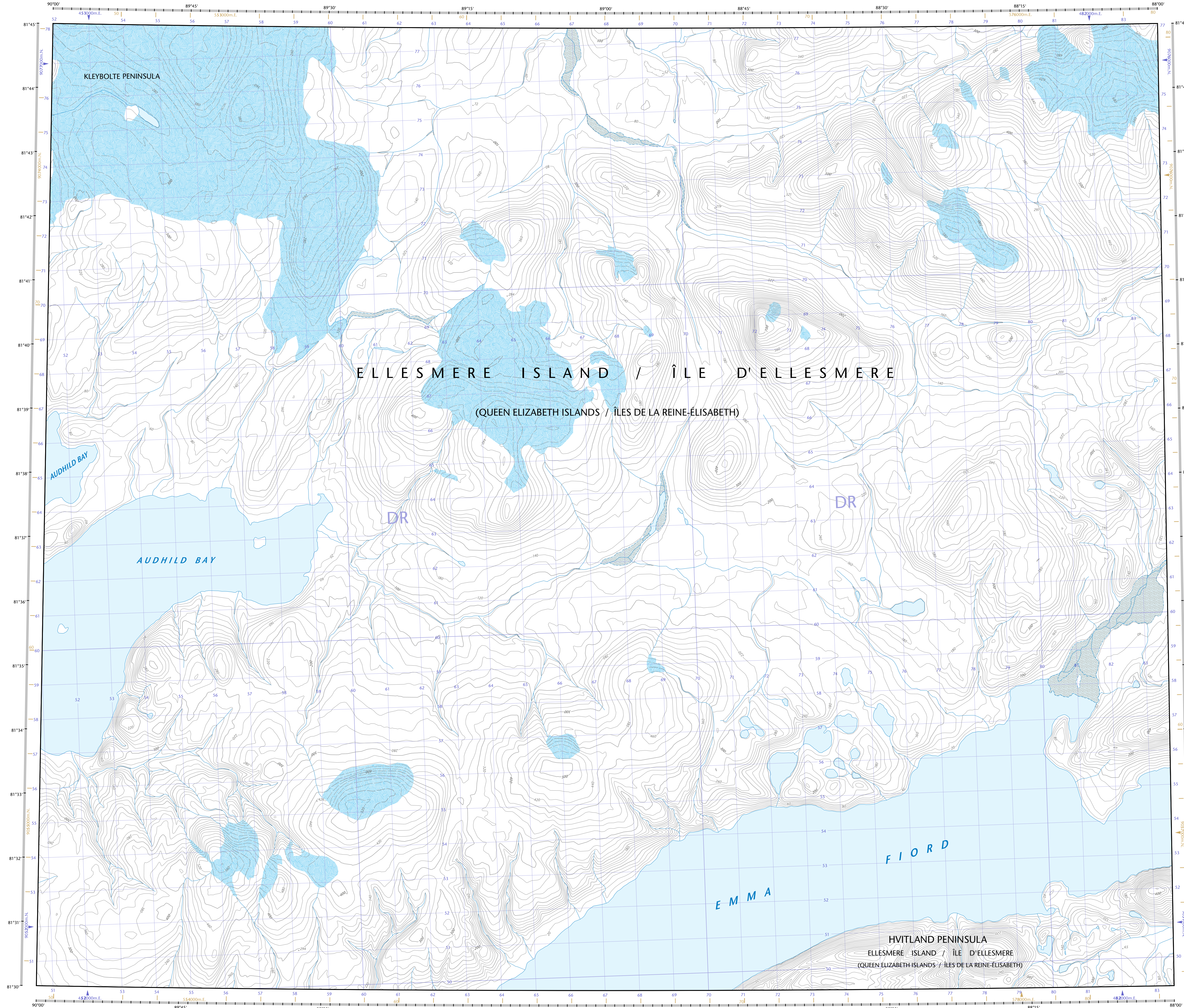

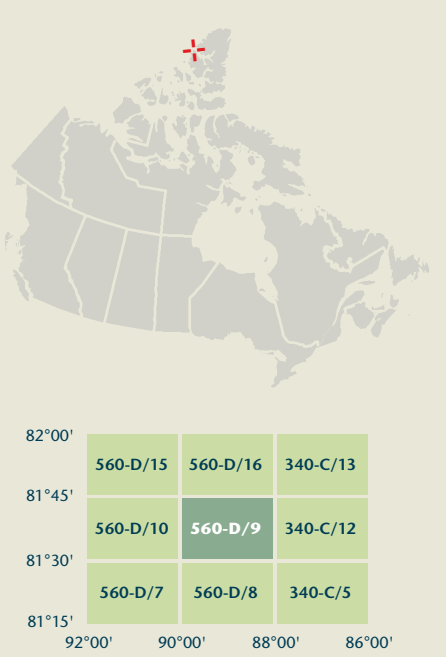
560-D/9



560-D/9 SCALE 1:50 000 EDITION 01

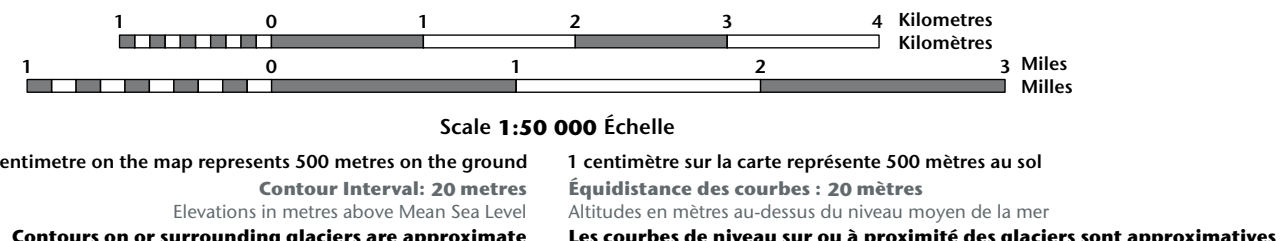
NO TITLE

Nunavut



NO TITLE

Nunavut



Use diagram only to obtain numeric values. Approximate Mean Declination 2012 for centre of map. Annual change decreasing 98.1".

For magnetic declination information, visit: <http://gc.mn.ca/gomg>. For information on the magnetic declination, visit: <http://gc.mn.ca/gomg>.

100 000 metre Square Identification du carré de 100 000 mètres

Transverse Mercator Projection Projection transverse de Mercator North American Datum 1983

1000 metre Universal Transverse Mercator Grid

Zone 16

560-D/9

Map content validity dates

Map content validity dates

Dates de validité du contenu de la carte

Produced on March 26, 2012, by the Centre for Topographic Information, Natural Resources Canada.

Produced on March 26, 2012, by the Centre for Topographic Information, Natural Resources Canada.

For corrections, additions or comments concerning the content of this map, please contact Natural Resources Canada at: topo@NRCan.gc.ca

For corrections, additions or comments concerning the content of this map, please contact Natural Resources Canada at: topo@NRCan.gc.ca

Consultez les mises à jour détaillées sur: <http://GeoGratis.gc.ca>

Consultez les mises à jour détaillées sur: <http://GeoGratis.gc.ca>

1 centimetre on the map represents 500 metres on the ground

1 centimetre on the map represents 500 metres on the ground

1 centimetre on the map represents 500 metres on the ground

1 centimetre on the map represents 500 metres on the ground

1 centimetre on the map represents 500 metres on the ground

1 centimetre on the map represents 500 metres on the ground

1 centimetre on the map represents 500 metres on the ground

1 centimetre on the map represents 500 metres on the ground

1 centimetre on the map represents 500 metres on the ground

1 centimetre on the map represents 500 metres on the ground

1 centimetre on the map represents 500 metres on the ground

1 centimetre on the map represents 500 metres on the ground

1 centimetre on the map represents 500 metres on the ground

1 centimetre on the map represents 500 metres on the ground

1 centimetre on the map represents 500 metres on the ground

1 centimetre on the map represents 500 metres on the ground