CANADA

Edition 1

107 D/14 WEST

Refer to this map as:	107 D/14 W EDITION 1 MCE SERIES A 733

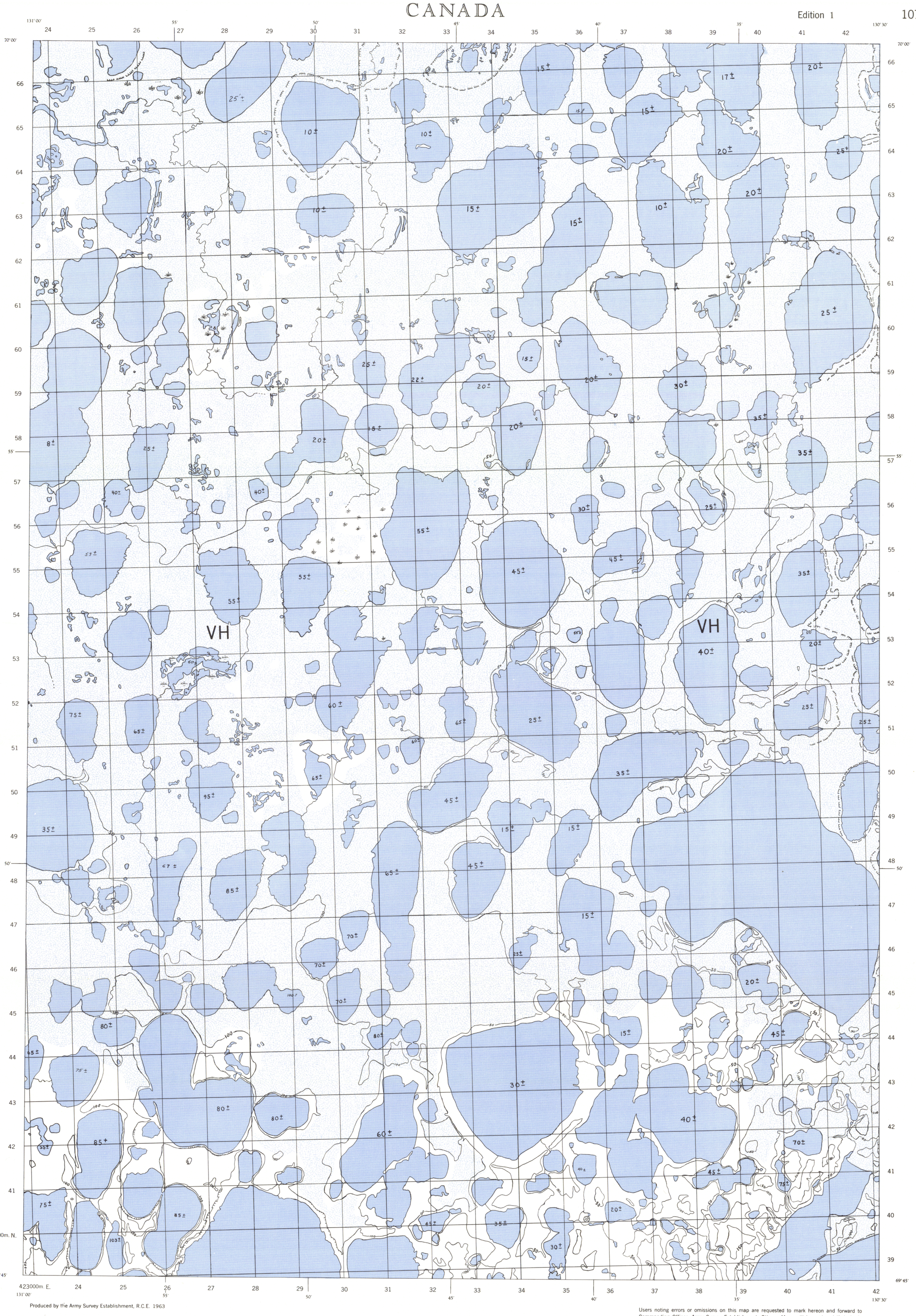

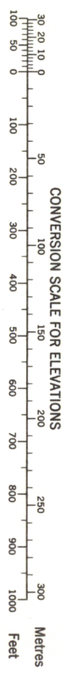

ONE THOUSAND METRE
UNIVERSAL TRANSVERSE MERCATOR GRID
ZONE 9

GRID ZONE DESIGNATION	100,000 M. SQUARE IDENTIFICATION
9W	VH

EXAMPLE OF METHOD USED TO GIVE A REFERENCE TO NEAREST 100 METRES

THE FOLLOWING GRID REFERENCE IS A SAMPLE ONLY AND DOES NOT REFER TO A POINT ON THIS MAP

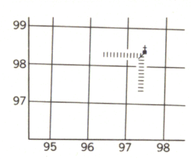

REFERENCE POINT	CHURCH	(as above)
EASTING: Read number on grid line immediately to left of point Estimate tenths of a square from this line eastward to point	97 5	975
NORTHING: Read number on grid line immediately below point Estimate tenths of a square from this line northward to point	98 4	984

EXAMPLE MILITARY GRID REFERENCE 975984

Nearest similar grid reference 100,000 metres (about 63 miles)

Produced by the Army Survey Establishment, R.C.E. 1963

Names appearing on this sheet have not been considered by the Canadian Board on Geographical Names

Users noting errors or omissions on this map are requested to mark hereon and forward to Commanding Officer, Army Survey Establishment, Ottawa. Maps will be replaced if desired.

Copies May Be Obtained from the Map Distribution Office, Dept. of Mines and Technical Surveys, Ottawa, at 25 cents each.

107 D/14 WEST

NORTHWEST TERRITORIES

SCALE 1:50,000

1.25 Inches to 1 Mile approximately

1 ½ 0 1 2 3 Miles

1000 500 0 1000 2000 3000 4000 Metres

1000 500 0 1000 2000 3000 4000 Yards

CONTOUR INTERVAL 50 FEET

REFERENCE

Road, dry weather
cart track, winter road
Boundary, provincial
Power line
Astronomical monument
Horizontal control point ..... △582
Bench mark ..... BM 3025
Spot elevation, precise, approximate ..... .4582 .757±
House, Building
School Church
Post Office Tower
Radio Station R.C.M.P. detachment
Well Tank ..... oil gas
Airfield

REFERENCE

Cliff or low relief
Esker
Pingo
Contours:
elevation 250 200
depression 250 200
Wooded Area
Foreshore Flats ..... Sand Mud
Rocky reef
Lake or pond, perennial
Lake or stream, intermittent
Rapids
Swamp, marsh
Tundra ponds
Tundra polygons

PROVISIONAL MAP
Subject to Correction

PROVISIONAL PRINT
IMPRESSION PROVISOIRE