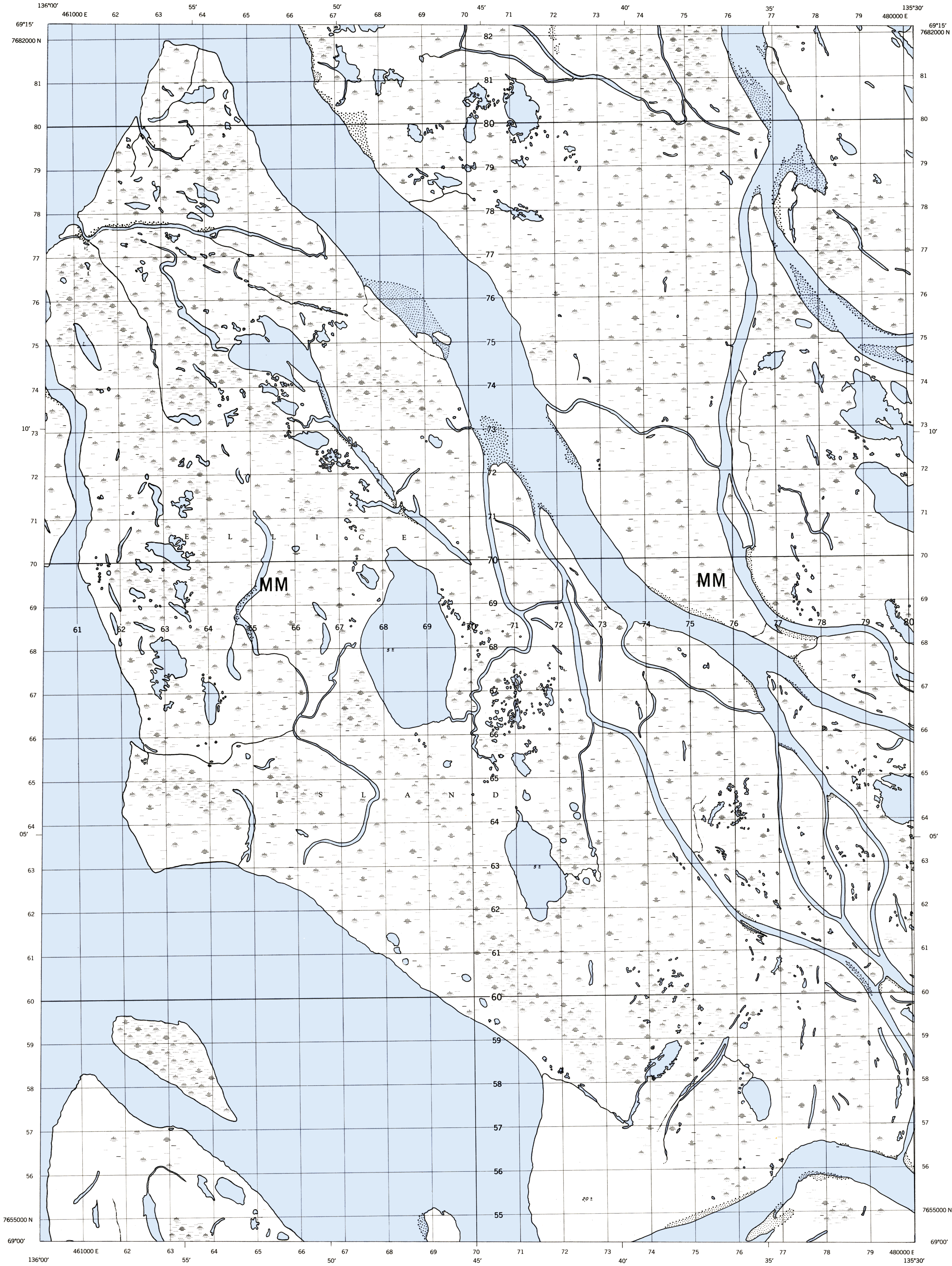


DEPARTMENT OF NATIONAL DEFENCE
ARMY SURVEY ESTABLISHMENT

First Edition

107 C/4 W

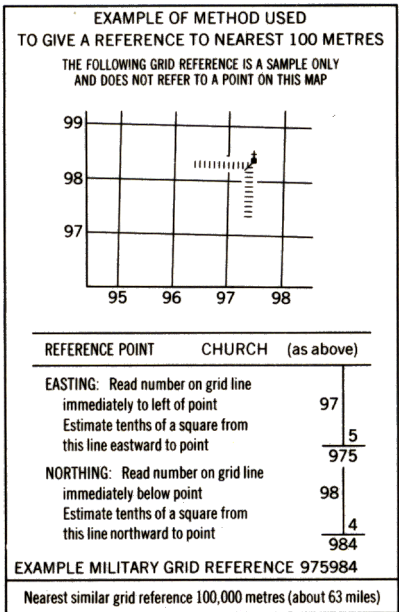
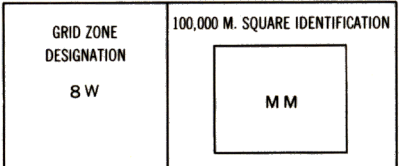


Refer to
this map as:

107C/4 W
EDITION 1 MCE
SERIES A 733

CONVERSION SCALE FOR ELEVATIONS

ONE THOUSAND METRE
UNIVERSAL TRANSVERSE MERCATOR GRID



107 C/4 W

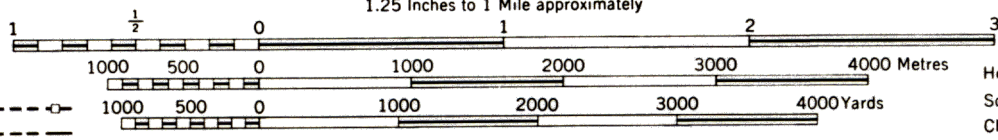
Produced By The Army Survey Establishment, R.C.E. 1958

Copies may be obtained from the Map Distribution Office,
Department of Energy, Mines and Resources, Ottawa.

Users noting errors or omissions on this map are requested to mark hereon and forward to
Commanding Officer, Army Survey Establishment, Ottawa. Maps will be replaced if desired.

ELLICE ISLAND
NORTHWEST TERRITORIES

SCALE 1:50,000
1.25 inches to 1 Mile approximately



CONTOUR INTERVAL 50 FEET

PROVISIONAL MAP
Subject to Correction

REFERENCE

- Roads:**
hard surface, all weather
dry weather
cart track, trail
Railways:
normal gauge, multiple track
normal gauge, single track
abandoned or under construction
underpass, overpass
Tunnel; Drawbridge
Power line; Telephone line
- Boundaries:**
international, with monument
provincial
county or district
township or parish, unsurveyed
city or town
park, reserve, etc.
- Horizontal control point, with elevation**
Bench mark, with elevation
Spot elevation, precise, approximate
Historical monument; Cemetery
Mine or open cut; Quarry
Sand or gravel pit

REFERENCE

- House; Building
School
Church; Church with spire
Post Office
Radio Station
Tower; Chimney
Well; Tank
Cutting
Embankment
CIVIL
Contours: elevation
depression
approximate
- Foreshore flats
Lighthouse
Wharf or pier; Breakwater
Levee or dyke
Rocky reef
Swamp or marsh
Inundated land, seasonal
Intermittent lake, stream
Indefinite shoreline, stream
Rapids, large, small; Bridge
Ditch or flume
Snowfield; Glacier
Wooded area; unclassified, scrub
Vineyard; Orchard

INSPECTION OF THIS MAP USING 1983 SATELLITE IMAGERY
REVEALED NO CHANGES IN MAJOR HYDROGRAPHIC OR CON-
STRUCTED FEATURES.

UNE VÉRIFICATION DE CETTE CARTE AU MOYEN D'IMAGES
SATELLITE DE 1983 N'A MONTRÉ AUCUN CHANGEMENT EN CE QUI
CONCERNE LES ÉLÉMENTS HYDROGRAPHIQUES OU LES
ÉLÉMENTS RAPPORTÉS (CONSTRUCTIONS) D'IMPORTANCE.