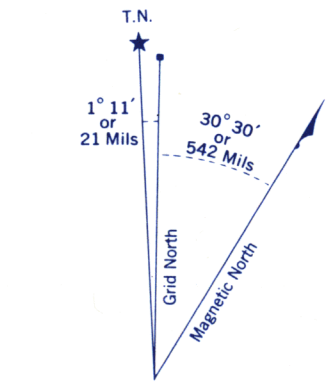
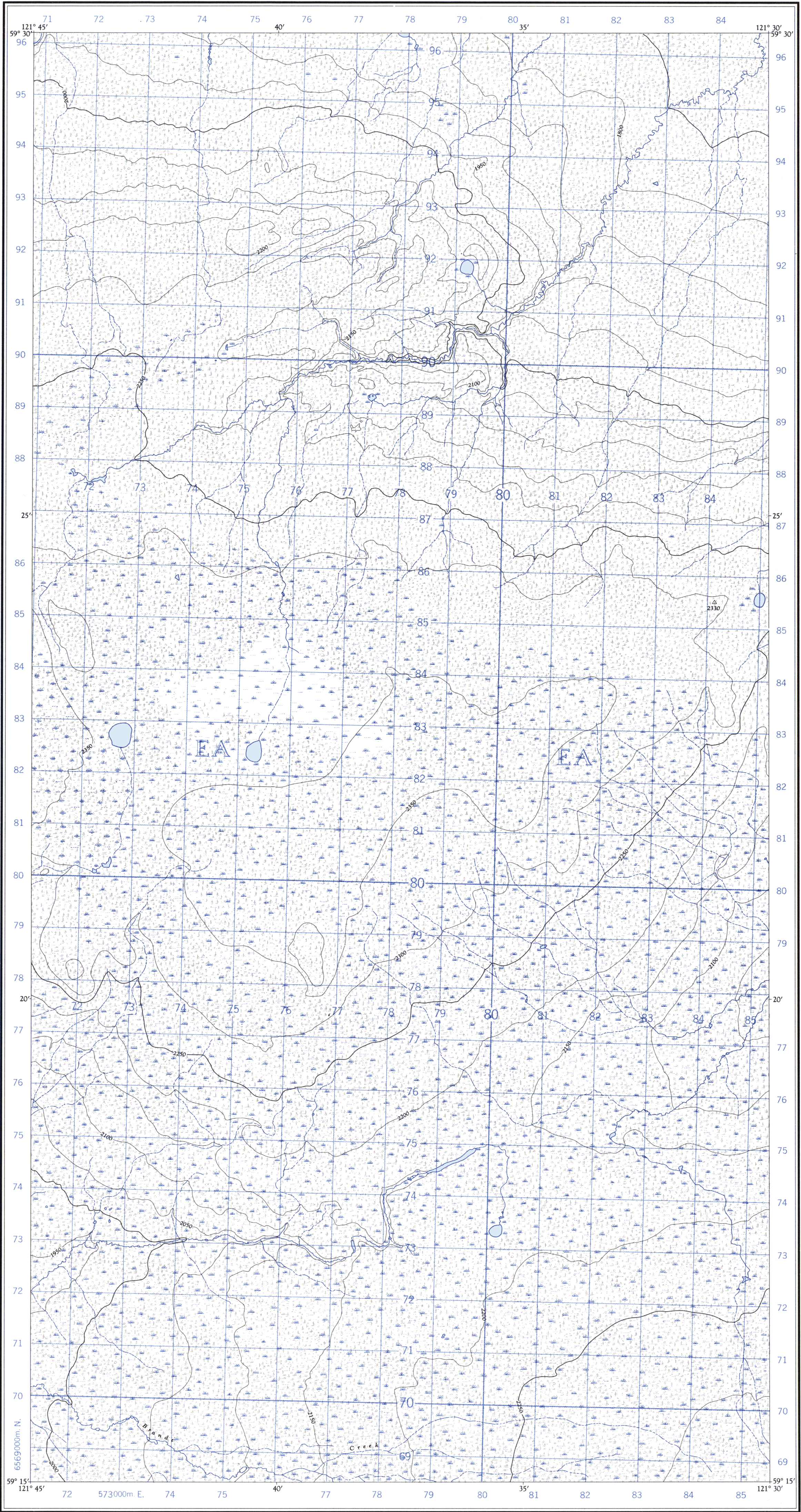


Refer to
this map as:

94P/5E
EDITION 1 ASE
SERIES A 721



Use diagram only to obtain numerical values.
APPROXIMATE MEAN DECLINATION 1961
FOR CENTRE OF MAP
Annual change decreasing 4.0'

100,000 M. SQUARE IDENTIFICATION	
GRID ZONE DESIGNATION 10 V	EA
TO GIVE A REFERENCE TO NEAREST 100 METRES EXAMPLE: STREAM JUNCTION	
EASTING: Read number on grid line immediately to left of point Estimate tenths of a square from this line eastward to point.	77 3 773
NORTHING: Read number on grid line immediately below point Estimate tenths of a square from this line northward to point.	86 4 864
MILITARY GRID REFERENCE 773864 Nearest similar grid reference 100,000 metres (about 63 miles)	

ONE THOUSAND METRE
UNIVERSAL TRANSVERSE MERCATOR GRID
ZONE 10

Compiled, 1959-60, by the SURVEYS AND MAPPING BRANCH, DEPARTMENT OF MINES AND TECHNICAL SURVEYS, from air photographs taken in 1950. Field surveys 1953. Printed 1961.

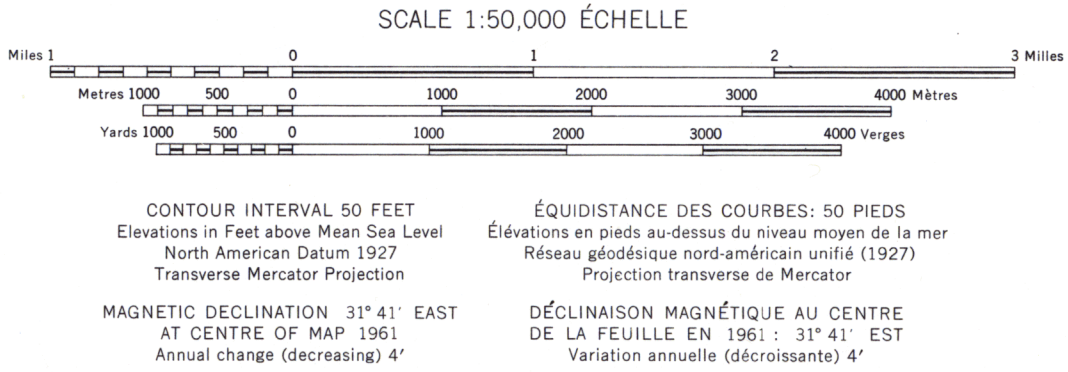
Copies may be obtained from the Map Distribution Office, Department of Mines and Technical Surveys, Ottawa.

KOMIE CREEK BRITISH COLUMBIA

Compilée en 1959-60, par la DIRECTION DES LEVÉS ET DE LA CARTOGRAPHIE, MINISTÈRE DES MINES ET DES RELEVÉS TECHNIQUES, d'après les photographies aériennes prises en 1950. Travaux exécutés sur le terrain en 1953. Imprimée en 1961.

Ces cartes sont en vente au Bureau de distribution des cartes, ministère des Mines et des Relevés techniques, Ottawa.

- Roads:
all weather.....
dry weather.....
cart track.....
trail or portage.....
Railway, normal gauge, single track.....
Power transmission line.....
Mine or Open cut.....
Horizontal control point, with elevation.....
Bench mark, with elevation.....
- Routes:
toute saison.....
période sèche.....
de terre.....
sentier ou portage.....
Chemin de fer, voie unique (écartement normal).....
Ligne de transport d'énergie.....
Mine ou fosse à ciel ouvert.....
Point géodésique avec cote.....
Repère de nivellement avec cote.....
- BM 157→



- Building.....
School.....
Church.....
Lighthouse.....
River with bridge.....
Stream, intermittent or dry.....
Lake intermittent, indefinite.....
Marsh or Swamp.....
Depression contours.....
- Bâtiment.....
École.....
Église.....
Phare.....
Rivière avec pont.....
Cours d'eau intermittent ou à sec.....
Lac intermittent, rive imprécise.....
Marais ou marécage.....
Courbes de cuvette.....
- Barn.....
Post Office.....
Bureau de poste.....
Cemetery.....
Cimetière.....