


along neat line

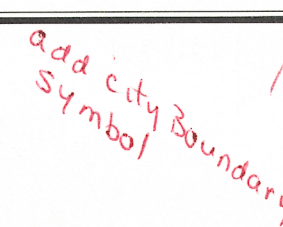
continue east in a straight line on the sheet above (co-incident with the section line)

Canada

This pumping station  
110 is a gas H.P.



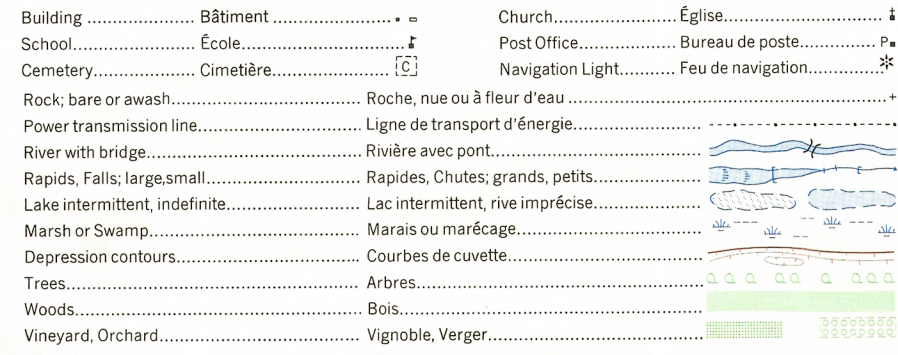
BROWN NUMBERED TICKS INDICATE  
THE 1000 METRE U.T.M. GRID



## WEST OF FIFTH MERIDIAN - OUEST DU CINQUIÈME MÉRIDIEN

Copies may be obtained from the Map Distribution Office  
Department of Energy, Mines and Resources, Ottawa.

Ces cartes sont en vente au Bureau de distribution des cartes  
ministère de l'Énergie, des Mines et des Ressources, Ottawa.



BOWNESS  
82-O/1b  
EDITION 3