

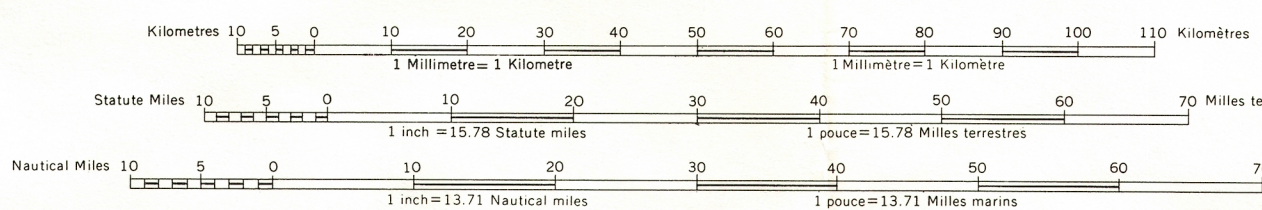


Compiled in 1974 by the Geological Survey,
U. S. Department of the Interior, Reston, Virginia, U.S.A.
Rédigée en 1974 par le Geological Survey
U. S. Department of the Interior, Reston, Virginia, U.S.A.

Lambert Conformal Conic Projection

Projection conique conforme de Lambert

SCALE (ÉCHELLE) 1:1,000,000



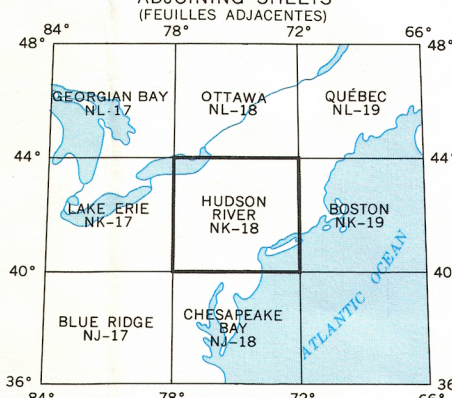
REFERENCE

Railway, multiple track	Chemin de fer, voies multiples
Railway, single track	Chemin de fer, voie unique
Dual highway	Route à deux chaussées séparées
Main highway	Route principale
Secondary road	Route secondaire
Other roads	Autres routes
Ferry	Bac
Boundary, international	Limite internationale
Boundary, state or provincial	Limite d'état ou de province
Boundary, county	Limite de comté
Boundary, national park, forest or reservation	Limite de parc national, de forêt nationale, ou de réserve nationale
Stream, perennial	Cours d'eau permanent
Stream, intermittent	Cours d'eau intermittent
Canal, navigable	Canal, navigable
Marsh or swamp	Marais ou marécage
Contours (in metres)	Courbes de niveau (en mètres)
Bathymetric lines (in metres)	Courbes bathymétriques (en mètres)

BOUNDARIES

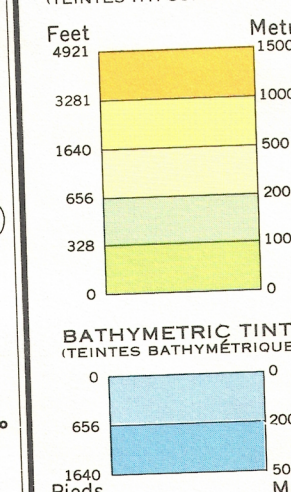


ADJOINING SHEETS



REFERENCE

Town, population over 500,000	Ville, plus de 500,000 habitants
Town, population 100,000-500,000	Ville, 100,000-500,000 habitants
Town, population 50,000-100,000	Ville, 50,000-100,000 habitants
Town, population 30,000-50,000	Ville, 30,000-50,000 habitants
Town, population 5,000-30,000	Ville, 5,000-30,000 habitants
Town, population under 5,000	Ville, moins de 5,000 habitants
State capital	Capitale d'état
County seat	Siège de comté
International airport	Aéroport international
Other airports	Autres aéroports
Elevation (in metres)	Altitude (en mètres)
Depth (in metres)	Profondeur (en mètres)
Power line	Ligne de transport d'énergie
Gas or oil field	Champ de gaz ou de pétrole
Lighthouse	Phare
Mine	Mine



U.S. Dept. of the Interior—Geological Survey
Topographic maps, 1:500,000
Canada Dept. of Energy, Mines and Resources
Topographic maps, 1:250,000 and 1:500,000
U.S. Dept. of Defense, Defense Mapping Agency Topographic Center
Topographic maps, 1:250,000
U.S. Dept. of Commerce (NOAA)
Oceanographic Chart 1:80,000 and Lake Survey Chart 1:500,000
(Bathymetric information is not intended for navigational purposes)