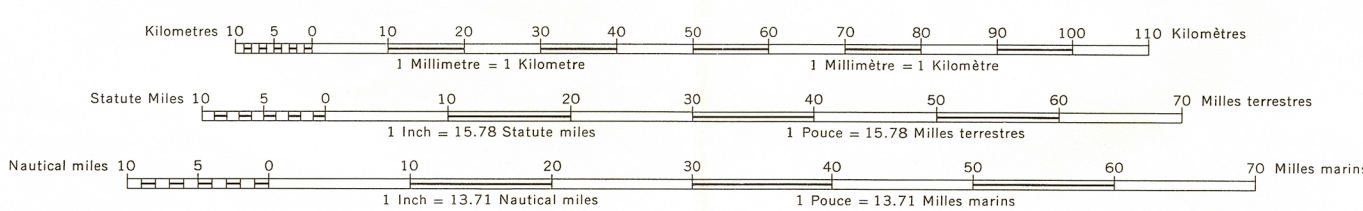


Compiled in 1967, by the Surveys and Mapping Branch, Department of Energy, Mines and Resources, Canada.  
First printed 1969. Reprinted with minor marginal changes 1978.  
Compiled from:  
Topographic maps 1:50 000 and 1:250 000  
Department of Energy, Mines and Resources, Canada.  
Topographic maps 1:50 000 and 1:250 000  
Department of National Defence, Mapping and Charting Establishment, Canada.  
Topographic maps 1:250 000  
Department of the Army, Army Map Service, U.S.A.

Lambert Conformal Conic Projection

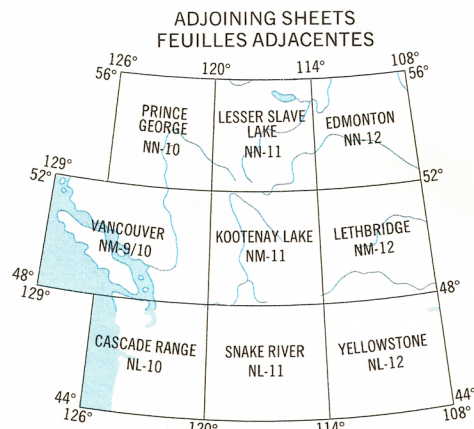
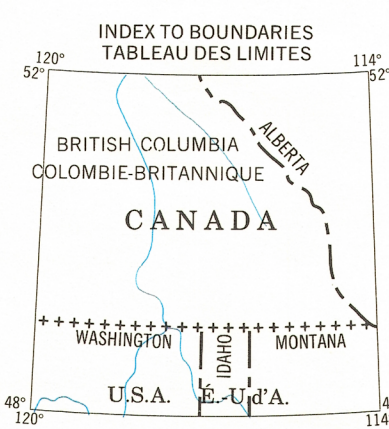
Projection conique conforme de Lambert

SCALE 1:1 000 000 ÉCHELLE



| REFERENCE                     | LÉGENDE                        |
|-------------------------------|--------------------------------|
| Railway, multiple track       | Chemin de fer, voies multiples |
| Railway, single track         | Chemin de fer, voie unique     |
| Main highway                  | Route principale               |
| Secondary road                | Route secondaire               |
| Other roads                   | Autres routes                  |
| Trail or track                | Sentier ou piste               |
| Boundary, international       | Limite internationale          |
| Boundary, provincial or state | Limite de province ou d'état   |
| Boundary, county or district  | Limite de comté ou de district |
| Boundary, township            | Limite de canton               |
| Boundary, park or reserve     | Limite de parc ou de réserve   |
| Contours (in metres)          | Courbes de niveau (en mètres)  |

Copies of this map may be obtained from the Canada Map Office,  
Department of Energy, Mines and Resources, Ottawa,  
or your nearest map dealer.  
© 1978. Her Majesty the Queen in Right of Canada, Department of Energy, Mines and Resources.



| REFERENCE                         | LÉGENDE                           |
|-----------------------------------|-----------------------------------|
| Town, population over 100 000     | Ville, plus de 100 000 habitants  |
| Town, population 50 000 - 100 000 | Ville, 50 000 - 100 000 habitants |
| Town, population 10 000 - 50 000  | Ville, 10 000 - 50 000 habitants  |
| Town, population under 10 000     | Ville, moins de 10 000 habitants  |
| County seat                       | Siège de comté                    |
| Mine                              | Mine                              |
| International airport             | Aéroport international            |
| Other airports                    | Autres aéroports                  |
| Power line                        | Ligne de transport d'énergie      |
| Pipeline                          | Champ de gaz ou de pétrole        |
| Gas or oil field                  | Altitude (en mètres)              |
| Elevation (in metres)             | Altitude (en mètres)              |

Ces cartes sont en vente au Bureau des cartes du Canada,  
ministère de l'Énergie, des Mines et des Ressources, Ottawa,  
ou chez le vendeur le plus près.  
© 1978. Sa Majesté La Reine du Canada, Ministère de l'Énergie, des Mines et des Ressources.