

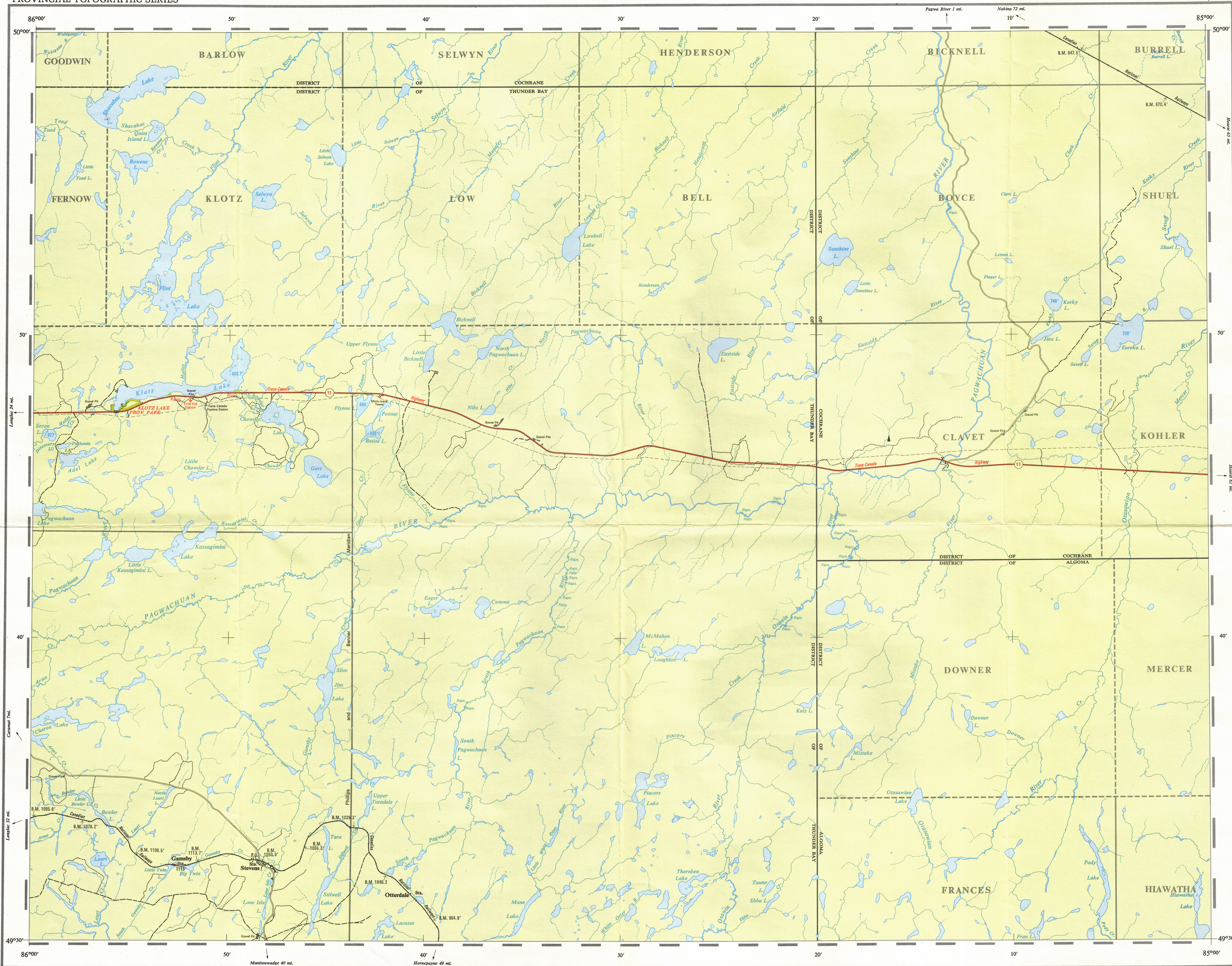
42 F/NW



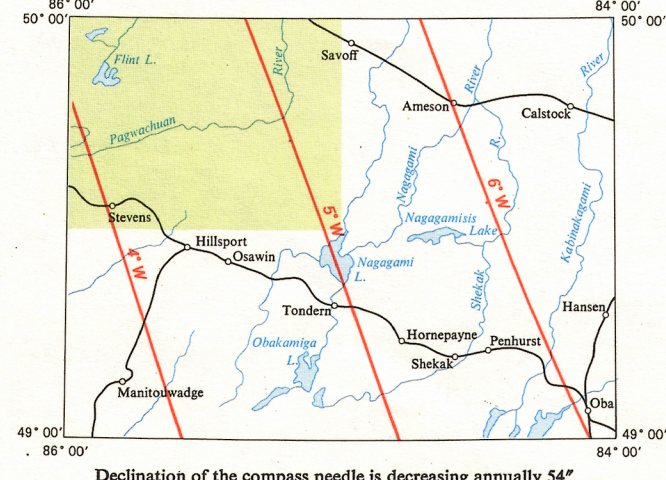
PROVINCE OF ONTARIO  
DEPARTMENT OF LANDS AND FORESTS

PROVINCIAL TOPOGRAPHIC SERIES

N.T.S. 42 F/N.W.



DECLINATION OF THE COMPASS NEEDLE 1965



Ontario Forestry Resources Inventory Maps compiled from air photographs flown in 1961 were used for the base of this map. Revised in 1966

- Transverse Mercator Projection**
- Kings Highway
  - Secondary Highway
  - Other Road
  - Earth Road; Trail or Portage
  - Railway
  - International Boundary
  - Provincial Boundary
  - County or District Boundary
  - Township Boundary
  - Park Boundary
  - Reserve Boundary
  - Building
  - Post Office
  - Lookout Tower

TARADALE  
ONTARIO

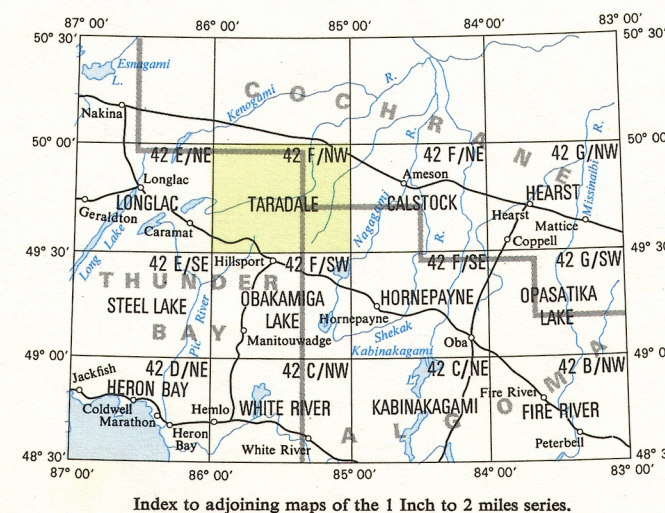
Scale 1:128,720 or 1 Inch to 2 Miles



For Department of Lands and Forests administrative purposes, the area covered by this map is within the District of Kapuskasing and Geraldton with District Forester's Offices located at Kapuskasing and Geraldton.

Cartography by LANDS AND SURVEYS BRANCH, ONTARIO DEPARTMENT OF LANDS AND FORESTS, Parliament Building, Toronto, from which additional copies of this map may be obtained.

- Power transmission line
- Electric generating station
- Natural gas pipeline
- Elevation in feet
- Horizontal control point
- Mine
- Rapids, falls, dam
- Intermittent stream
- Marsh or Swamp
- Inundated land
- Picnic site
- Camping site
- Airfield
- Seaplane base



Index to adjoining maps of the 1 Inch to 2 miles series.

FIRST EDITION PUBLISHED 1966