

LEGEND - L G NDE

ROADS AND RELATED FEATURES

HARD SURFACE, ALL WEATHER
LOOSE SURFACE
CART TRACK, WINTER ROAD
TRAIL, CUT LINE, PORTAGE
BUILT-UP AREA
RAILWAY, SIDING, STATION, STOP
BRIDGE
SEAPLANE BASE, ANCHORAGE
LANDMARK FEATURES
HOUSE, BARN
CHURCH, SCHOOL
POST OFFICE
HISTORICAL SITE
TOWERS: FIRE, RADIO
WELL, OIL, GAS
TANK, OIL, GASOLINE, WATER
TELEPHONE LINE
POWER TRANSMISSION LINE
MINE
CUTTING, EMBANKMENT
GRAVEL PIT
BOUNDARIES AND SURVEY CONTROL
INTERNATIONAL, PROVINCIAL, BOUNDARY MONUMENT
COUNTY, DISTRICT
TOWNSHIP, PARISH, SURVEYED
UNSURVEYED
TOWNSHIP, DLS - SURVEYED, UNSURVEYED
SECTION CORNERS

ROUTES ET OUVRAGES CONNEXES

SURFACE PAV E, TOUTES SAISONS
GRAVIER
CHEMIN DE TERRE, D'HIVER
SENTIER, PERC E, PORTAGE
AGGLOM RATION
CHEMIN DE FER, VOIE D' VITEMENT, GARE, ARR T
PONT
HYDRO A ROPORT, MOULAGE
POINTS DE REP RE
MAISON, GRANGE
 G LISE,  COLE
BUREAU DE POSTE
LIEU HISTORIQUE
TOURS: FEU, RADIO
PUITS: P TROLE, GAZ
R SERVOIR: P TROLE, ESSENCE, EAU
LIGNE T L PHONIQUE
LIGNE DE TRANSPORT D' NERGIE
MINE
DEBLAI, REMBLAI
GRAVIER
FRONTI RES ET POINTS DE R F RENCES
INTERNATIONALE, PROVINCIALE, BORNE FRONTI RE
COMT , DISTRICT
CANTON, PAROISSE - ARPENT E
NON ARPENT E
TOWNSHIP, ATC-ARPENT E, NON ARPENT E
COINS DE SECTION

BOUNDARIES AND SURVEY CONTROL

INTERNATIONAL, PROVINCIAL, BOUNDARY MONUMENT
COUNTY, DISTRICT
TOWNSHIP, PARISH, SURVEYED
UNSURVEYED
TOWNSHIP, DLS - SURVEYED, UNSURVEYED
SECTION CORNERS

FRONTI RES ET POINTS DE R F RENCES

INTERNATIONALE, PROVINCIALE, BORNE FRONTI RE
COMT , DISTRICT
CANTON, PAROISSE - ARPENT E
NON ARPENT E
TOWNSHIP, ATC-ARPENT E, NON ARPENT E
COINS DE SECTION

BOUNDARIES AND SURVEY CONTROL

INTERNATIONAL, PROVINCIAL, BOUNDARY MONUMENT
COUNTY, DISTRICT
TOWNSHIP, PARISH, SURVEYED
UNSURVEYED
TOWNSHIP, DLS - SURVEYED, UNSURVEYED
SECTION CORNERS

FRONTI RES ET POINTS DE R F RENCES

INTERNATIONALE, PROVINCIALE, BORNE FRONTI RE
COMT , DISTRICT
CANTON, PAROISSE - ARPENT E
NON ARPENT E
TOWNSHIP, ATC-ARPENT E, NON ARPENT E
COINS DE SECTION

BOUNDARIES AND SURVEY CONTROL

INTERNATIONAL, PROVINCIAL, BOUNDARY MONUMENT
COUNTY, DISTRICT
TOWNSHIP, PARISH, SURVEYED
UNSURVEYED
TOWNSHIP, DLS - SURVEYED, UNSURVEYED
SECTION CORNERS

FRONTI RES ET POINTS DE R F RENCES

INTERNATIONALE, PROVINCIALE, BORNE FRONTI RE
COMT , DISTRICT
CANTON, PAROISSE - ARPENT E
NON ARPENT E
TOWNSHIP, ATC-ARPENT E, NON ARPENT E
COINS DE SECTION

BOUNDARIES AND SURVEY CONTROL

INTERNATIONAL, PROVINCIAL, BOUNDARY MONUMENT
COUNTY, DISTRICT
TOWNSHIP, PARISH, SURVEYED
UNSURVEYED
TOWNSHIP, DLS - SURVEYED, UNSURVEYED
SECTION CORNERS

FRONTI RES ET POINTS DE R F RENCES

INTERNATIONALE, PROVINCIALE, BORNE FRONTI RE
COMT , DISTRICT
CANTON, PAROISSE - ARPENT E
NON ARPENT E
TOWNSHIP, ATC-ARPENT E, NON ARPENT E
COINS DE SECTION

BOUNDARIES AND SURVEY CONTROL

INTERNATIONAL, PROVINCIAL, BOUNDARY MONUMENT
COUNTY, DISTRICT
TOWNSHIP, PARISH, SURVEYED
UNSURVEYED
TOWNSHIP, DLS - SURVEYED, UNSURVEYED
SECTION CORNERS

FRONTI RES ET POINTS DE R F RENCES

INTERNATIONALE, PROVINCIALE, BORNE FRONTI RE
COMT , DISTRICT
CANTON, PAROISSE - ARPENT E
NON ARPENT E
TOWNSHIP, ATC-ARPENT E, NON ARPENT E
COINS DE SECTION

BOUNDARIES AND SURVEY CONTROL

INTERNATIONAL, PROVINCIAL, BOUNDARY MONUMENT
COUNTY, DISTRICT
TOWNSHIP, PARISH, SURVEYED
UNSURVEYED
TOWNSHIP, DLS - SURVEYED, UNSURVEYED
SECTION CORNERS

FRONTI RES ET POINTS DE R F RENCES

INTERNATIONALE, PROVINCIALE, BORNE FRONTI RE
COMT , DISTRICT
CANTON, PAROISSE - ARPENT E
NON ARPENT E
TOWNSHIP, ATC-ARPENT E, NON ARPENT E
COINS DE SECTION

BOUNDARIES AND SURVEY CONTROL

INTERNATIONAL, PROVINCIAL, BOUNDARY MONUMENT
COUNTY, DISTRICT
TOWNSHIP, PARISH, SURVEYED
UNSURVEYED
TOWNSHIP, DLS - SURVEYED, UNSURVEYED
SECTION CORNERS

FRONTI RES ET POINTS DE R F RENCES

INTERNATIONALE, PROVINCIALE, BORNE FRONTI RE
COMT , DISTRICT
CANTON, PAROISSE - ARPENT E
NON ARPENT E
TOWNSHIP, ATC-ARPENT E, NON ARPENT E
COINS DE SECTION

BOUNDARIES AND SURVEY CONTROL

INTERNATIONAL, PROVINCIAL, BOUNDARY MONUMENT
COUNTY, DISTRICT
TOWNSHIP, PARISH, SURVEYED
UNSURVEYED
TOWNSHIP, DLS - SURVEYED, UNSURVEYED
SECTION CORNERS

FRONTI RES ET POINTS DE R F RENCES

INTERNATIONALE, PROVINCIALE, BORNE FRONTI RE
COMT , DISTRICT
CANTON, PAROISSE - ARPENT E
NON ARPENT E
TOWNSHIP, ATC-ARPENT E, NON ARPENT E
COINS DE SECTION

BOUNDARIES AND SURVEY CONTROL

INTERNATIONAL, PROVINCIAL, BOUNDARY MONUMENT
COUNTY, DISTRICT
TOWNSHIP, PARISH, SURVEYED
UNSURVEYED
TOWNSHIP, DLS - SURVEYED, UNSURVEYED
SECTION CORNERS

FRONTI RES ET POINTS DE R F RENCES

INTERNATIONALE, PROVINCIALE, BORNE FRONTI RE
COMT , DISTRICT
CANTON, PAROISSE - ARPENT E
NON ARPENT E
TOWNSHIP, ATC-ARPENT E, NON ARPENT E
COINS DE SECTION

BOUNDARIES AND SURVEY CONTROL

INTERNATIONAL, PROVINCIAL, BOUNDARY MONUMENT
COUNTY, DISTRICT
TOWNSHIP, PARISH, SURVEYED
UNSURVEYED
TOWNSHIP, DLS - SURVEYED, UNSURVEYED
SECTION CORNERS

FRONTI RES ET POINTS DE R F RENCES

INTERNATIONALE, PROVINCIALE, BORNE FRONTI RE
COMT , DISTRICT
CANTON, PAROISSE - ARPENT E
NON ARPENT E
TOWNSHIP, ATC-ARPENT E, NON ARPENT E
COINS DE SECTION

BOUNDARIES AND SURVEY CONTROL

INTERNATIONAL, PROVINCIAL, BOUNDARY MONUMENT
COUNTY, DISTRICT
TOWNSHIP, PARISH, SURVEYED
UNSURVEYED
TOWNSHIP, DLS - SURVEYED, UNSURVEYED
SECTION CORNERS

FRONTI RES ET POINTS DE R F RENCES

INTERNATIONALE, PROVINCIALE, BORNE FRONTI RE
COMT , DISTRICT
CANTON, PAROISSE - ARPENT E
NON ARPENT E
TOWNSHIP, ATC-ARPENT E, NON ARPENT E
COINS DE SECTION

BOUNDARIES AND SURVEY CONTROL

INTERNATIONAL, PROVINCIAL, BOUNDARY MONUMENT
COUNTY, DISTRICT
TOWNSHIP, PARISH, SURVEYED
UNSURVEYED
TOWNSHIP, DLS - SURVEYED, UNSURVEYED
SECTION CORNERS

FRONTI RES ET POINTS DE R F RENCES

INTERNATIONALE, PROVINCIALE, BORNE FRONTI RE
COMT , DISTRICT
CANTON, PAROISSE - ARPENT E
NON ARPENT E
TOWNSHIP, ATC-ARPENT E, NON ARPENT E
COINS DE SECTION

BOUNDARIES AND SURVEY CONTROL

INTERNATIONAL, PROVINCIAL, BOUNDARY MONUMENT
COUNTY, DISTRICT
TOWNSHIP, PARISH, SURVEYED
UNSURVEYED
TOWNSHIP, DLS - SURVEYED, UNSURVEYED
SECTION CORNERS

FRONTI RES ET POINTS DE R F RENCES

INTERNATIONALE, PROVINCIALE, BORNE FRONTI RE
COMT , DISTRICT
CANTON, PAROISSE - ARPENT E
NON ARPENT E
TOWNSHIP, ATC-ARPENT E, NON ARPENT E
COINS DE SECTION

BOUNDARIES AND SURVEY CONTROL

INTERNATIONAL, PROVINCIAL, BOUNDARY MONUMENT
COUNTY, DISTRICT
TOWNSHIP, PARISH, SURVEYED
UNSURVEYED
TOWNSHIP, DLS - SURVEYED, UNSURVEYED
SECTION CORNERS

FRONTI RES ET POINTS DE R F RENCES

INTERNATIONALE, PROVINCIALE, BORNE FRONTI RE
COMT , DISTRICT
CANTON, PAROISSE - ARPENT E
NON ARPENT E
TOWNSHIP, ATC-ARPENT E, NON ARPENT E
COINS DE SECTION

BOUNDARIES AND SURVEY CONTROL

INTERNATIONAL, PROVINCIAL, BOUNDARY MONUMENT
COUNTY, DISTRICT
TOWNSHIP, PARISH, SURVEYED
UNSURVEYED
TOWNSHIP, DLS - SURVEYED, UNSURVEYED
SECTION CORNERS

FRONTI RES ET POINTS DE R F RENCES

INTERNATIONALE, PROVINCIALE, BORNE FRONTI RE
COMT , DISTRICT
CANTON, PAROISSE - ARPENT E
NON ARPENT E
TOWNSHIP, ATC-ARPENT E, NON ARPENT E
COINS DE SECTION

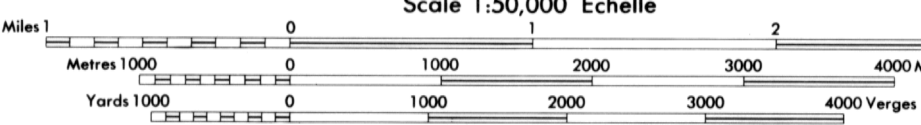
PRODUCED BY THE SURVEYS AND MAPPING BRANCH, DEPARTMENT OF ENERGY, MINES AND RESOURCES, OTTAWA, 1978. INFORMATION CURRENT AS OF 1965.
COPIES MAY BE OBTAINED FROM THE CANADA MAP OFFICE, DEPARTMENT OF ENERGY, MINES AND RESOURCES, OTTAWA, OR YOUR NEAREST MAP DEALER.
  1978, HER MAJESTY THE QUEEN IN RIGHT OF CANADA, DEPARTMENT OF ENERGY, MINES AND RESOURCES.

ELEVATIONS IN METRES ABOVE MEAN SEA LEVEL
CONTOUR INTERVAL 10 METRES

NORTH AMERICAN DATUM 1927
TRANSVERSE MERCATOR PROJECTION

INFORMATION CONCERNING LOCATION AND PRECISE ELEVATION OF BENCH MARKS CAN BE OBTAINED BY WRITING TO THE GEODETIC SURVEY, SURVEYS AND MAPPING BRANCH, OTTAWA.

THIS MAP WAS COMPARED WITH SATELLITE IMAGERY OBTAINED IN 1980 AND FOUND TO BE UP-TO-DATE IN ALL MAJOR FEATURES.



CANYON CREEK
YUKON TERRITORY

ELEVATIONS EN M TRES AU-DESSUS DU NIVEAU MOYEN DE LA MER
 QUIDISTANCE DES COURBES 10 M TRES

SYST ME DE R F RENCE G OD SIQUE NORD-AM RICAIN 1927
PROJECTION TRANSVERSE DE M RCATOR

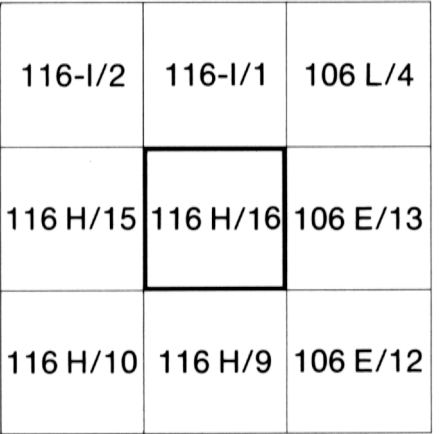
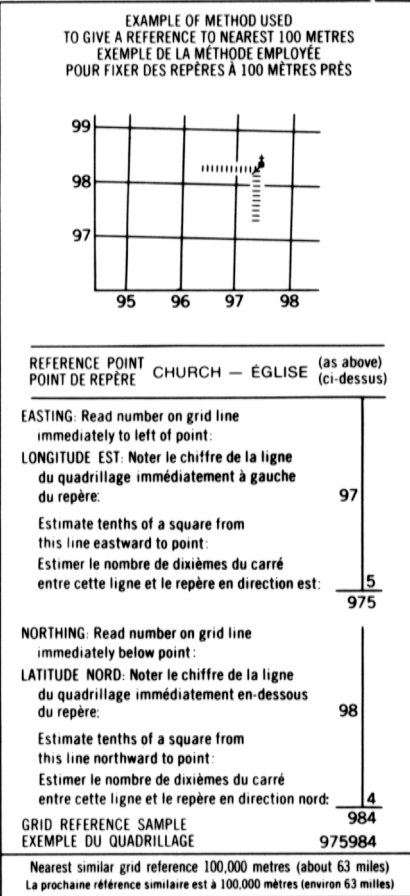
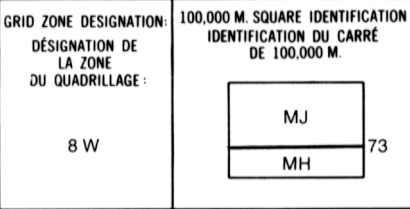
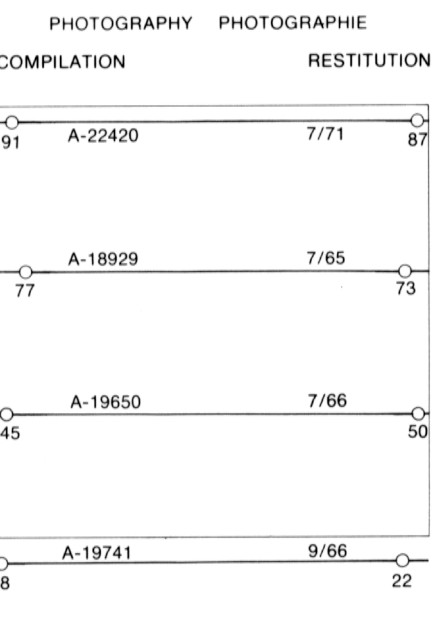
ON PEUT OBTENIR DES R NSEIGNEMENTS SUR LE LIEU ET L'ALTITUDE EXACTE: DES REP RES DE NIVELLEMENT EN  CRIVANT AUX LEV S G OD SIQUES; DIRECTION DES LEV S ET DE LA CARTOGRAPHIE, OTTAWA.

THIS MAP WAS COMPARED WITH SATELLITE IMAGERY OBTAINED IN 1980 AND FOUND TO BE UP-TO-DATE IN ALL MAJOR FEATURES.

 TABLIE PAR LA DIRECTION DES LEV S ET DE LA CARTOGRAPHIE, MINIST RE DE L' NERGIE, DES MINES ET DES RESSOURCES, OTTAWA, EN 1978. R NSEIGNEMENTS   JOUR EN 1965.
CES CARTES SONT EN VENTE AU BUREAU DES CARTES DU CANADA, MINIST RE DE L' NERGIE, DES MINES ET DES RESSOURCES, OTTAWA, OU CHEZ LE VENEUR LE PLUS PR S.
  1978, SA MAJEST  LA REINE DU CHEF DU CANADA, MINIST RE DE L' NERGIE, DES MINES ET DES RESSOURCES.

ON A COMPAR  CETTE CARTE AUX IMAGES PRISES PAR SATELITE EN 1980. NOUS AVONS CONSTAT  QUE TOUTES SES CARACT RISTIQUES PRINCIPALES  TAIENT   JOUR.

ON A COMPAR  CETTE CARTE AUX IMAGES PRISES PAR SATELITE EN 1980. NOUS AVONS CONSTAT  QUE TOUTES SES CARACT RISTIQUES PRINCIPALES  TAIENT   JOUR.



ONE THOUSAND METRE
UNIVERSAL TRANSVERSE MERCATOR GRID
ZONE 8
QUADRILLAGE DE MILLE M TRES
UNIVERSAL TRANSVERSE DE M RCATOR

The 1977 MAGNETIC BEARING is 36°31' (649 mls) EAST of GRID NORTH.
ANNUAL CHANGE DECREASING 2.6'
GRID NORTH is 1°08' (20 mls) WEST of TRUE NORTH for centre of map.
La REP RE MAGN TIQUE en 1977 est   36°31' (649 mls) EST du NORD DU QUADRILLAGE.
VARIATION ANNUELLE D CROISSANTE 2.6'
NORD DU QUADRILLAGE est 1°08' (20 mls)   l'ouest du NORD G OGRAPHIQUE au centre de la carte.

