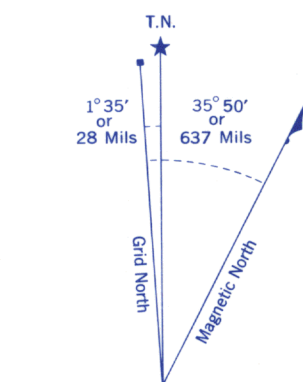


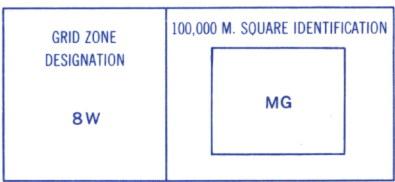


Refer to
this map as:
116 A/10
EDITION 1 MCE
SERIES A722



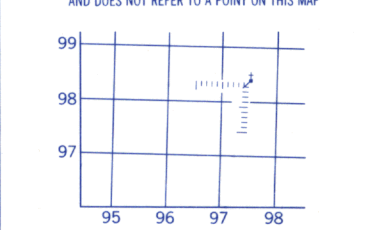
Use diagram only to obtain numerical values.
APPROXIMATE MEAN DECLINATION 1967
FOR CENTRE OF MAP
Annual change decreasing 4.3'

ONE THOUSAND METRE
UNIVERSAL TRANSVERSE MERCATOR GRID
ZONE 8



EXAMPLE OF METHOD USED
TO GIVE A REFERENCE TO NEAREST 100 METRES

THE FOLLOWING GRID REFERENCE IS A SAMPLE ONLY
AND DOES NOT REFER TO A POINT ON THIS MAP



REFERENCE POINT	CHURCH	(as above)
EASTING: Read number on grid line immediately to left of point Estimate tenths of a square from this line eastward to point		97 3 975
NORTHING: Read number on grid line immediately below point Estimate tenths of a square from this line northward to point		98 4 984

EXAMPLE MILITARY GRID REFERENCE 975984

Nearest similar grid reference 100,000 metres (about 63 miles)

Produced, 1968, by the SURVEYS AND MAPPING BRANCH,
DEPARTMENT OF ENERGY, MINES AND RESOURCES,
from aerial photographs taken in 1951. Field surveys 1964-65.
Printed 1971.

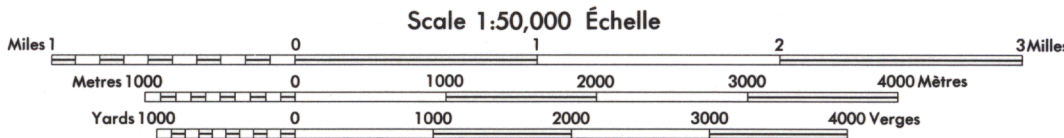
Copies may be obtained from the Map Distribution Office,
Department of Energy, Mines and Resources, Ottawa.

This map was compared with satellite imagery obtained
in 1980 and found to be up-to-date in all major features.

Édition 1968, par la DIRECTION DES LEVÉS ET DE LA CARTOGRAPHIE,
MINISTÈRE DE L'ÉNERGIE, DES MINES ET DES RESSOURCES, d'après
des photographies aériennes prises en 1951. Levés sur le terrain en 1964-65.
Imprimé en 1971.

Des cartes sont en vente au Bureau de distribution des cartes,
ministère de l'Énergie, des Mines et des Ressources, Ottawa.

YUKON TERRITORY



This Provisional Map is equivalent to a standard
map in accuracy of content.

Some names on this map are not yet official.
Corrections or additions are invited by the
Surveys and Mapping Branch.

CONTOUR INTERVAL 100 FEET
Elevations in Feet above Mean Sea Level
North American Datum 1927
Transverse Mercator Projection

Cette carte provisoire équivaut une carte régulière
au point de vue précision de l'information.

Certains noms inscrits sur cette carte ne sont
pas encore officiels. La Direction des levés et
de la cartographie saurait gré au public de lui
signaler corrections et additions.

ÉQUIDISTANCE DES COURBES 100 PIEDS
Élévations en pieds au-dessus du niveau moyen de la mer
Système de référence géodésique nord-américain 1927
Projection transverse de Mercator

On a comparé cette carte aux images prises par satellite en
1980, mais avons constaté que toutes ses caractéristiques
principales étaient à jour.

116 A/10

EDITION 1

(1984)