

Produced by the SURVEYS AND MAPPING BRANCH,
DEPARTMENT OF ENERGY, MINES AND RESOURCES,
from aerial photographs taken in 1961 and 1965. Field survey
1965. Printed 1970.

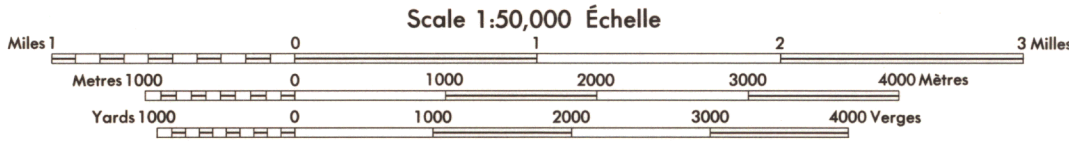
Copies may be obtained from the Map Distribution Office,
Department of Energy, Mines and Resources, Ottawa.

This Provisional Map is equivalent to a standard
map in accuracy of content.

Some names on this map are not yet official.
Corrections or additions are invited by the
Surveys and Mapping Branch.

CONTOUR INTERVAL: 100 FEET
Elevations in Feet above Mean Sea Level
North American Datum 1927
Transverse Mercator Projection

ENCHANTMENT CREEK YUKON TERRITORY



Cette carte provisoire équivaut une carte régulière
au point de vue précision de l'information.

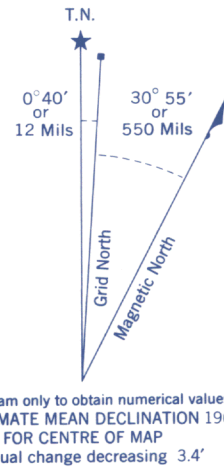

Certains noms inscrits sur cette carte ne sont
pas encore officiels. La Direction des levés et
de la cartographie avertit le public de lui
signaler corrections et additions.

ÉQUIDISTANCE DES COURBES 100 PIEDS
Élévations en pieds au-dessus du niveau moyen de la mer
Système de référence géodésique nord-américain 1927
Projection transverse de Mercator

Établie par la DIRECTION DES LEVÉS ET DE LA CARTOGRAPHIE,
MINISTÈRE DE L'ÉNERGIE, DES MINES ET DES RESSOURCES,
d'après des photographies aériennes prises en 1961 et 1965. Levé sur le terrain
en 1965. Imprimé en 1970.

Ces cartes sont en vente au Bureau de distribution des cartes,
ministère de l'Énergie, des Mines et des Ressources, Ottawa.

Refer to this map as:	115 N/16 EDITION 1 MCE SERIES A 722
--------------------------	---

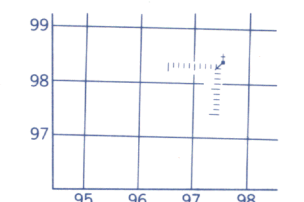


ONE THOUSAND METRE UNIVERSAL TRANSVERSE MERCATOR GRID ZONE 7

GRID ZONE DESIGNATION	100,000 M. SQUARE IDENTIFICATION
7V	EA

EXAMPLE OF METHOD USED TO GIVE A REFERENCE TO NEAREST 100 METRES

THE FOLLOWING GRID REFERENCE IS A SAMPLE ONLY
AND DOES NOT REFER TO A POINT ON THIS MAP



REFERENCE POINT CHURCH (as above)

EASTING: Read number on grid line
immediately to left of point
Estimate tenths of a square from
this line eastward to point

NORTHING: Read number on grid line
immediately below point
Estimate tenths of a square from
this line northward to point

EXAMPLE MILITARY GRID REFERENCE 975984

Nearest similar grid reference 100,000 metres (about 63 miles)