

LEGEND - L G NDE

ROADS AND RELATED FEATURES

HARD SURFACE, ALL WEATHER
LOOSE SURFACE
CART TRACK, WINTER ROAD
OR ROAD UNDER CONSTRUCTION
TRAIL, CUT LINE, PORTAGE
BUILT-UP AREA
RAILWAY, SIDING, STATION, STOP
BRIDGE
SEAPLANE BASE, ANCHORAGE
HOUSE, BARN
CHURCH, SCHOOL
POST OFFICE
HISTORICAL SITE
TOWERS; FIRE, RADIO
WELL; OIL, GAS
TANK; OIL, GASOLINE, WATER
TELEPHONE LINE
POWER TRANSMISSION LINE
MINE
CUTTING, EMBANKMENT
GRAVEL PIT
BOUNDARIES AND SURVEY CONTROL
INTERNATIONAL, PROVINCIAL
BOUNDARY MONUMENT
COUNTY, DISTRICT
TOWNSHIP, PARISH - SURVEYED
UNSURVEYED
TOWNSHIP, DLS - SURVEYED
UNSURVEYED
SECTION CORNERS
MUNICIPALITY
INDIAN RESERVE PARK, ETC
HORIZONTAL SURVEY POINT
BENCH MARK
SPOT ELEVATION, ELEVATION APPROXIMATE
DRAINAGE AND RELATED FEATURES
STREAM, SHORELINE - INDEFINITE
DIRECTION OF FLOW
LAKE, INTERMITTENT LAKE
INUNDATED LAND
MARSH, SWAMP (WOODED)
DRY RIVER BED WITH CHANNELS
SAND; ABOVE, IN WATER
STRING BOG
TUNDRA; PONDS, POLYGONS
RAPIDS, FALLS, RAPIDS
FORESHORE FLATS
ROCK
DAM
WHARF
DITCH
RELIEF FEATURES
CONTOURS
APPROXIMATE CONTOUR
DEPRESSION
ESKER
PINGO
SAND, SAND DUNES
PALSA BOG
WOODED AREA
CLEARED AREA

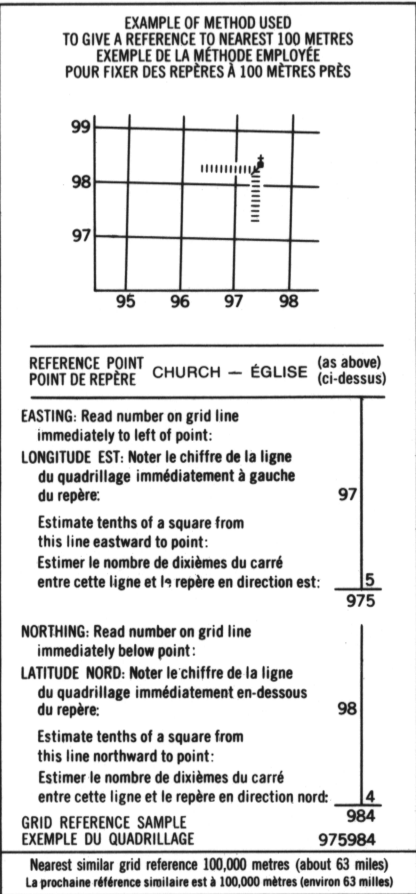
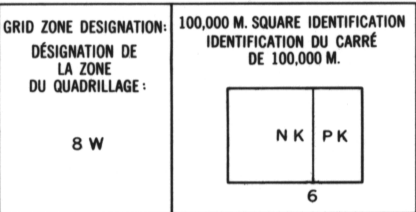
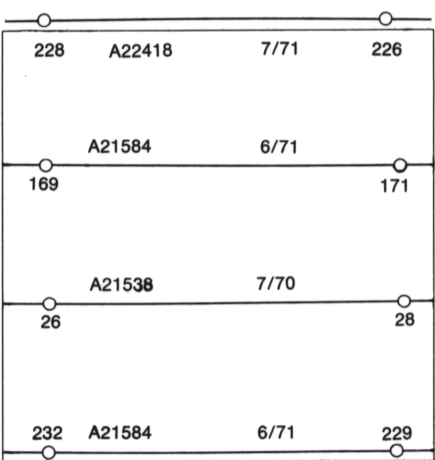
LANDMARK FEATURES

BOUNDARIES AND SURVEY CONTROL

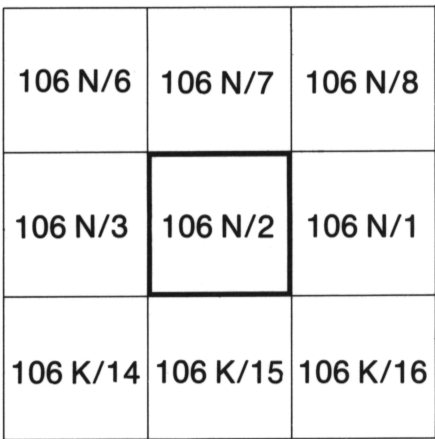

DRAINAGE AND RELATED FEATURES

PHOTOGRAPHY PHOTOGRAPHIE

COMPILATION RESTITUTION

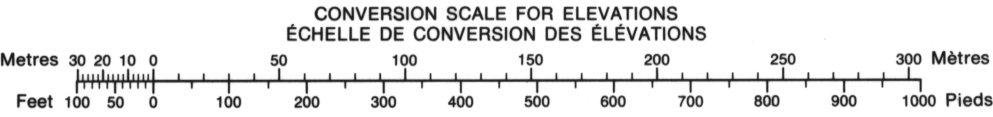


REVISION



ONE THOUSAND METRE
UNIVERSAL TRANSVERSE MERCATOR GRID
QUADRILLAGE DE MILLE M TRES
UNIVERSAL TRANSVERSE DE MERCATOR

The 1973 MAGNETIC BEARING is 35°54' (838 miles)
EAST of GRID NORTH.
ANNUAL CHANGE DECREASING 5.8"
GRID NORTH is 2°04' (37 miles) WEST of TRUE NORTH
for centre of map.
Le REPERE MAGNETIQUE en 1973 est   35°54' (838 miles)
EST du NORD DU QUADRILLAGE.
VARIATION ANNUELLE D CROISSANTE 5.8"
NORD DU QUADRILLAGE est 2°04' (37 miles)   l'est du
NORD G OGRAPHIQUE au centre de la carte.



INSPECTION OF THIS MAP USING 1967 SATELLITE IMAGERY
REVEALED NO CHANGES IN MAJOR HYDROGRAPHIC OR CON-
STRUCTED FEATURES
UNE V RIFICATION DE CETTE CARTE AU MOYEN D'IMAGES
SATELLITE DE 1967 N'A MONTR  AUCUN CHANGEMENT EN
CE QUI CONCERNE LES  L MENTS HYDROGRAPHIQUES OU
LES  L MENTS CONSTRUITS (CONSTRUCTIONS) D'IMPORTANCE

