

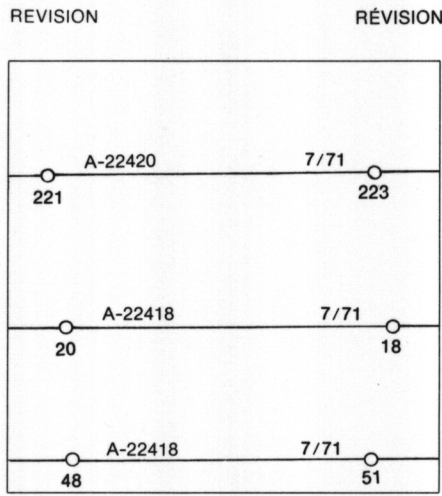
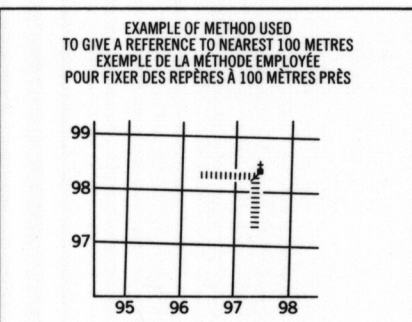
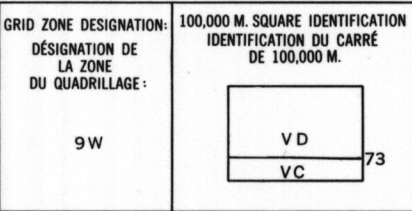
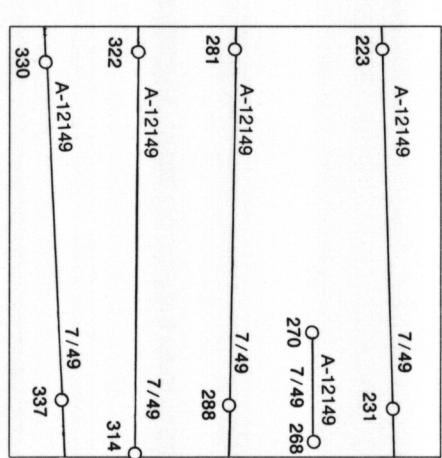
ROADS AND RELATED FEATURES

HARD SURFACE, ALL WEATHER
LOOSE SURFACE
CART TRACK, WINTER ROAD
OR ROAD UNDER CONSTRUCTION
TRAIL, CUT LINE, PORTAGE
BUILT-UP AREA
RAILWAY, SIDING, STATION, STOP
BRIDGE
SEAPLANE BASE, ANCHORAGE
LANDMARK FEATURES
HOUSE, BARN
CHURCH, SCHOOL
POST OFFICE
HISTORICAL SITE
TOWERS: FIRE, RADIO
WELL: OIL, GAS
TANK: OIL, GASOLINE, WATER
TELEPHONE LINE
POWER TRANSMISSION LINE
MINE
CUTTING, EMBANKMENT
GRAVEL PIT

BOUNDARIES AND SURVEY CONTROL

INTERNATIONAL, PROVINCIAL,
BOUNDARY MONUMENT
COUNTY, DISTRICT
INDIAN RESERVE, PARK, ETC
HORIZONTAL SURVEY POINT
BENCH MARK
SPOT ELEVATION, ELEVATION APPROXIMATE
DRAINAGE AND RELATED FEATURES
STREAM, SHORLINE: INDEFINITE
DIRECTION OF FLOW
LAKE, INTERMITTENT LAKE
INUNDATED LAND
MARSH, SWAMP (WOODED)
DRY RIVER BED WITH CHANNELS
SAND: ABOVE, IN WATER
STRING BOG
TUNDRA, PONDS, POLYGONS
RAPIDS, FALLS, RAPIDS
FORESHORE FLATS
ROCK
DAM
WHARF
DITCH
RELIEF FEATURES
CONTOURS
APPROXIMATE CONTOUR
DEPRESSION
ESKER
PINGO
SAND, SAND DUNES
PALSA BOG
WOODED AREA
CLEARED AREA

PHOTOGRAPHY PHOTOGRAPHIE



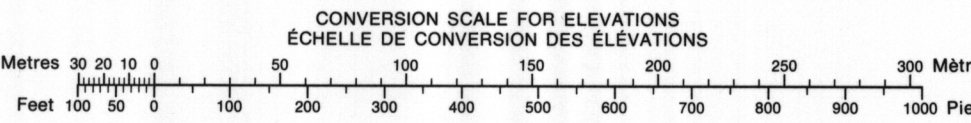
REFERENCE POINT CHURCH — EGLISE (as above)
POINT DE REPÈRE (ci-dessus)
EASTING: Read number on grid line immediately to left of point:
LONGITUDE: EST. Note the chiffre de la ligne du quadrillage immédiatement à gauche du repère.
Estimate tenths of a square from this line eastward to point:
Estimer le nombre de dixièmes du carré entre cette ligne et le repère en direction est:
NORTHING: Read number on grid line immediately below point:
LATITUDE: NORD. Note le chiffre de la ligne du quadrillage immédiatement en-dessous du repère.
Estimate tenths of a square from this line northward to point:
Estimer le nombre de dixièmes du carré entre cette ligne et le repère en direction nord:
GRID REFERENCE SAMPLE
EXEMPLE DU QUADRILLAGE 975984
Nearest similar grid reference: 100,000 metres (about 32 miles)
La prochaine référence similaire est à 100,000 mètres (environ 32 miles)

106J/2	106J/1	106I/4
106G/15	106G/16	106H/13
106G/10	106G/9	106H/12

ONE THOUSAND METRE
UNIVERSAL TRANSVERSE MERCATOR GRID
ZONE 9
QUADRILLAGE DE MILLE MÈTRES
UNIVERSEL TRANSVERSE DE MERCATOR

The 1973 MAGNETIC BEARING is 38°26' (683 mile)
EAST OF GRID NORTH.
ANNUAL CHANGE DECREASING 5.8"
GRID NORTH is 1°08' (20 mile) WEST OF TRUE NORTH
for centre of map.

Le REPÈRE MAGNÉTIQUE en 1973 est à 38°26' (683 mile)
EST DU NORD DU QUADRILLAGE.
VARIATION ANNUELLE DÉCROISSANTE 5.8"
NORD DU QUADRILLAGE est 1°08' (20 mile) à l'ouest du
NORD GÉOGRAPHIQUE au centre de la carte.



INSPECTION OF THIS MAP USING 1986 SATELLITE IMAGERY
REVEALED NO CHANGES IN MAJOR HYDROGRAPHIC OR CON-
STRUCTED FEATURES.
UNE VÉRIFICATION DE CETTE CARTE AU MOYEN D'IMAGES
SATELLITE DE 1986 N'A MONTRÉ AUCUN CHANGEMENT EN
CE QUI CONCERNE LES ÉLÉMENTS HYDROGRAPHIQUES OU
LES ÉLÉMENTS RAPPORTÉS (CONSTRUCTIONS) D'IMPORTANCE.

