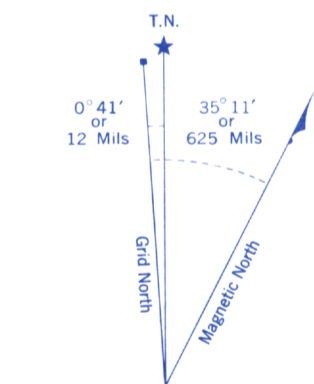




Refer to
this map as:
106 D/5
EDITION 1 MCE
SERIES A 722

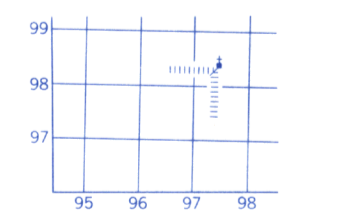


Use diagram only to obtain numerical values.
APPROXIMATE MEAN DECLINATION 1967
FOR CENTRE OF MAP
Annual change decreasing 4.4'

ONE THOUSAND METRE
UNIVERSAL TRANSVERSE MERCATOR GRID

GRID ZONE DESIGNATION	100,000 M. SQUARE IDENTIFICATION
8 W	MG

EXAMPLE OF METHOD USED
TO GIVE A REFERENCE TO NEAREST 100 METRES
THE FOLLOWING GRID REFERENCE IS A SAMPLE ONLY
AND DOES NOT REFER TO A POINT ON THIS MAP



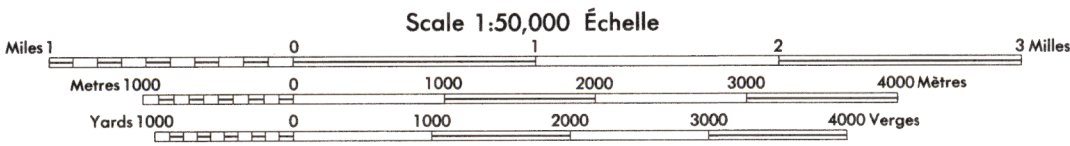
REFERENCE POINT	CHURCH (as above)
EASTING: Road number on grid line immediately to left of point	97
Estimate tenths of a square from this line eastward to point	5
NORTHING: Road number on grid line immediately below point	975
Estimate tenths of a square from this line northward to point	98
	4
	984

EXAMPLE MILITARY GRID REFERENCE 975984
Nearest similar grid reference 100,000 metres (about 6.3 miles)

ZONE 8

Produced, 1966, by the SURVEYS AND MAPPING BRANCH,
DEPARTMENT OF ENERGY, MINES AND RESOURCES,
from aerial photographs taken in 1949, 1951 and 1953. Field
surveys 1964. Printed 1968.
Copies may be obtained from the Map Distribution Office,
Department of Energy, Mines and Resources, Ottawa.
This map was compared with satellite
imagery obtained in 1980 and found to be
up-to-date in all major features.

ELLIOTT LAKE YUKON TERRITORY



This Provisional Map is equivalent to a standard
map in accuracy of content.
Some names on this map are not yet official.
Corrections or additions are invited by the
Surveys and Mapping Branch.

CONTOUR INTERVAL 100 FEET
Elevations in Feet above Mean Sea Level
North American Datum 1927
Transverse Mercator Projection

Cette carte provisoire équivaut une carte régulière
au point de vue précision de l'information.
Certains noms inscrits sur cette carte ne sont
pas encore officiels. La Direction des levés et
de la cartographie saurait gré au public de lui
signaler corrections et additions.
ÉQUIDISTANCE DES COURBES 100 PIEDS
Élévations en pieds au-dessus du niveau moyen de la mer
Niveau de référence nord-américain 1927
Projection transverse de Mercator

Établie en 1966, par la DIRECTION DES LEVÉS ET DE LA CARTOGRAPHIE,
MINISTÈRE DE L'ÉNERGIE, DES MINES ET DES RESSOURCES, après
des photographies aériennes prises en 1949, 1951 et 1953. Levés sur le terrain en 1968.
Copies sont en vente au Bureau de distribution des cartes,
ministère de l'Énergie, des Mines et des Ressources, Ottawa.
On a comparé cette carte aux images prises par satellite
en 1980; nous avons constaté que toutes ses caractères
sont principales étaient à jour.