

THE 34th PARLIAMENT OF CANADA



THE SOVEREIGN HER MAJESTY QUEEN ELIZABETH II THE GOVERNOR GENERAL HER EXCELLENCY THE RIGHT HONOURABLE JEANNE SAUVÉ P.C., C.C., C.M.M., C.D.

THE SENATE The Speaker: The Honourable Guy Charbonneau The Leader of the Government: The Honourable Lowell Murray, P.C. The Leader of the Opposition: The Honourable Allan J. Rock, P.C.

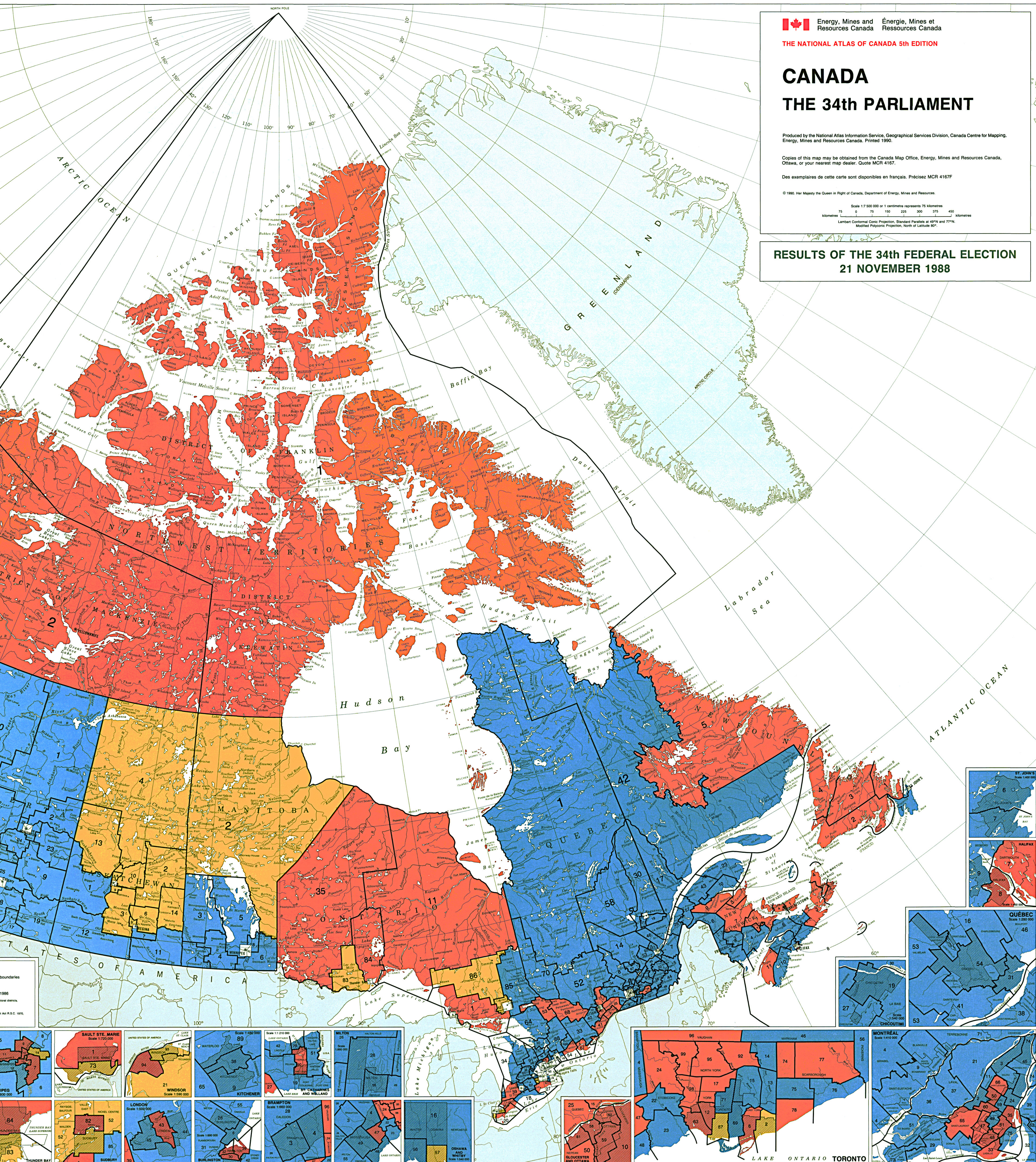
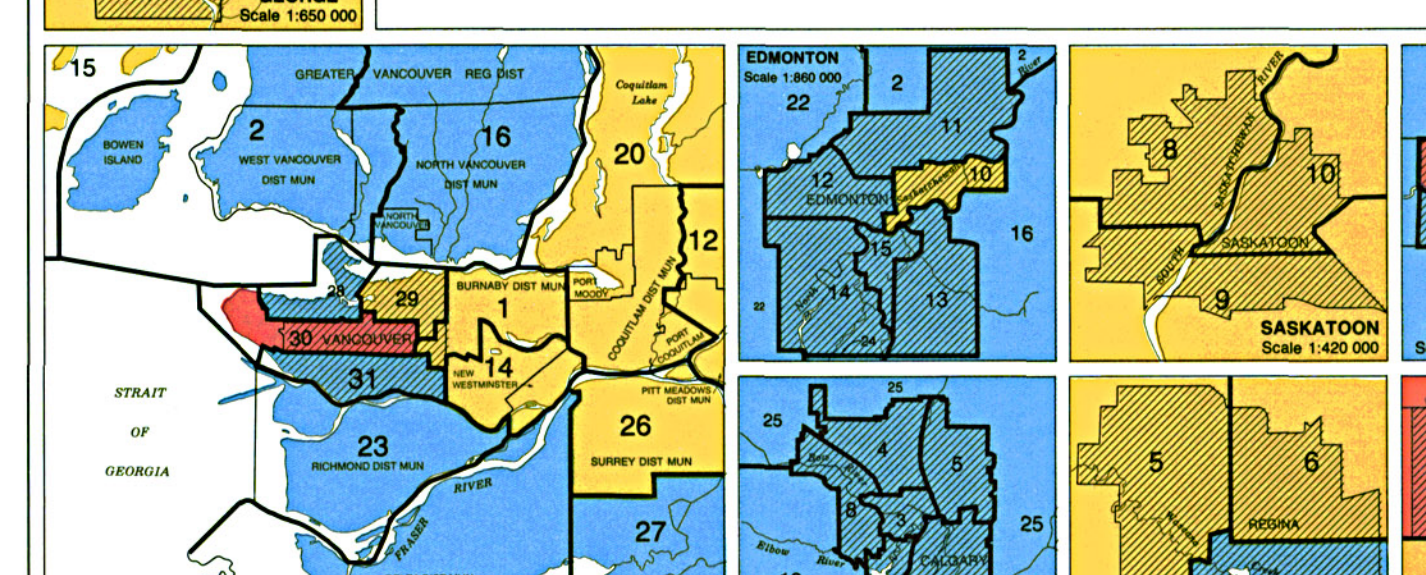
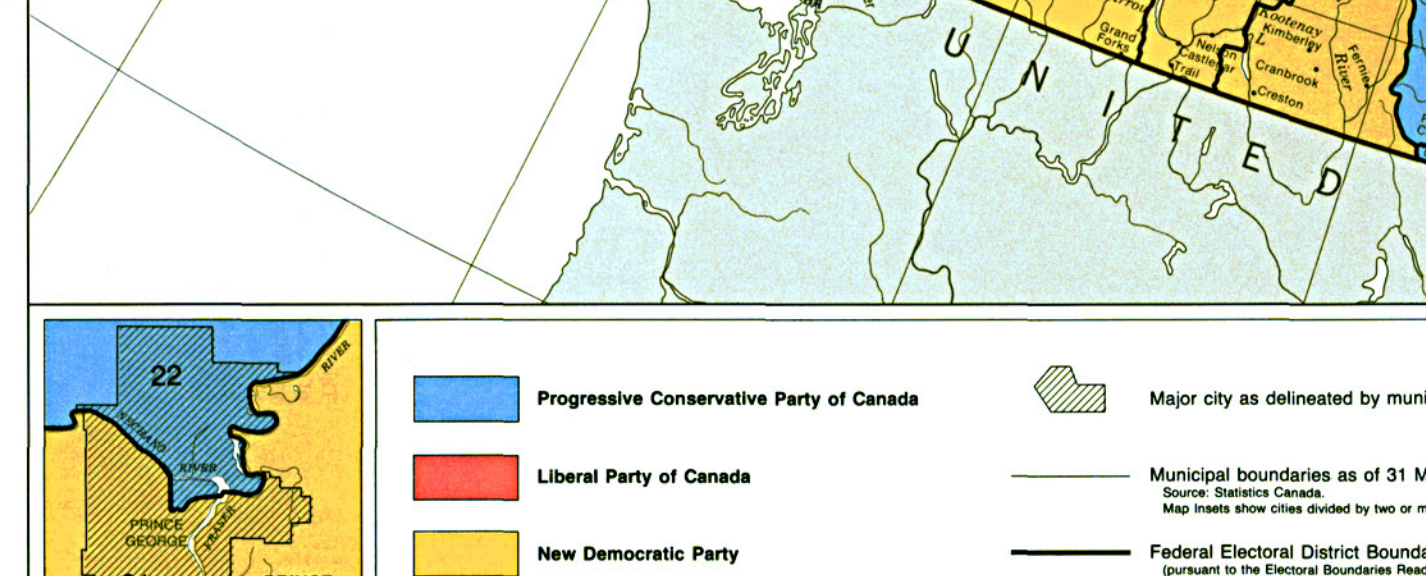
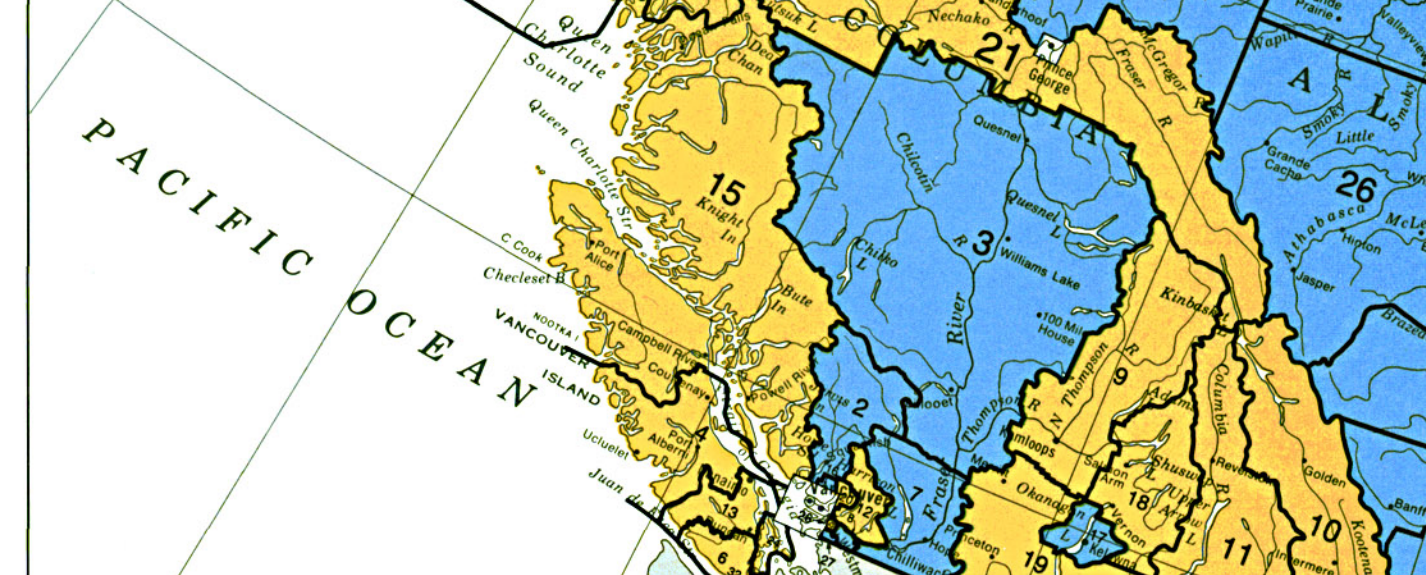
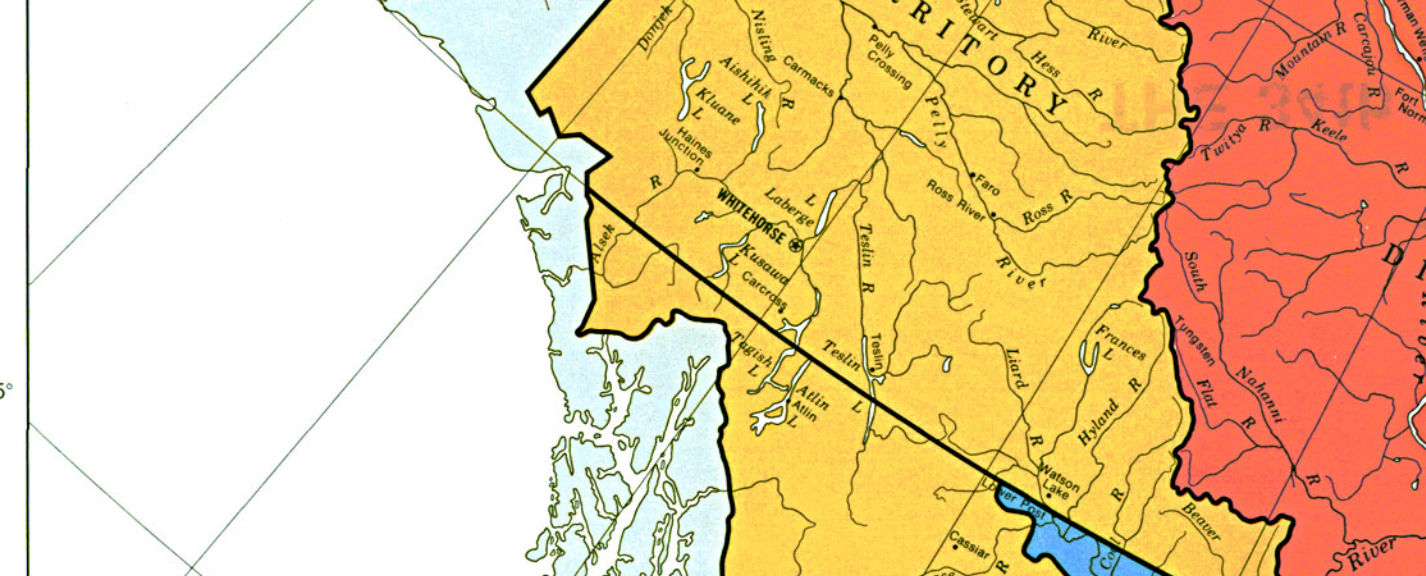
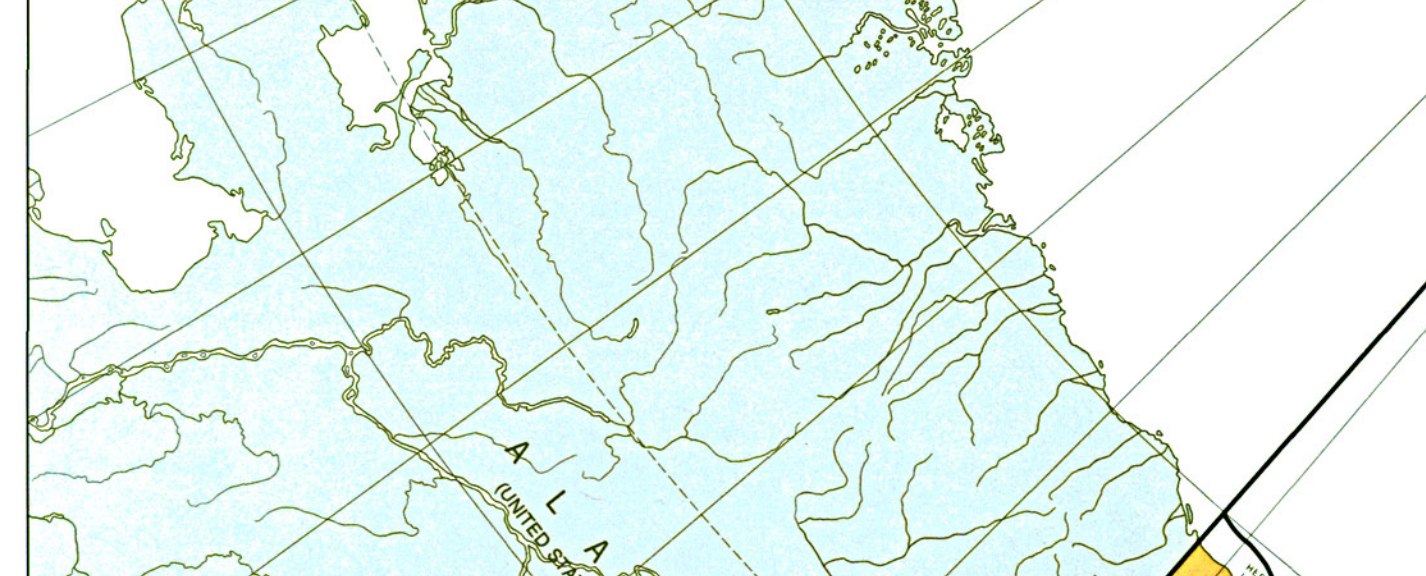
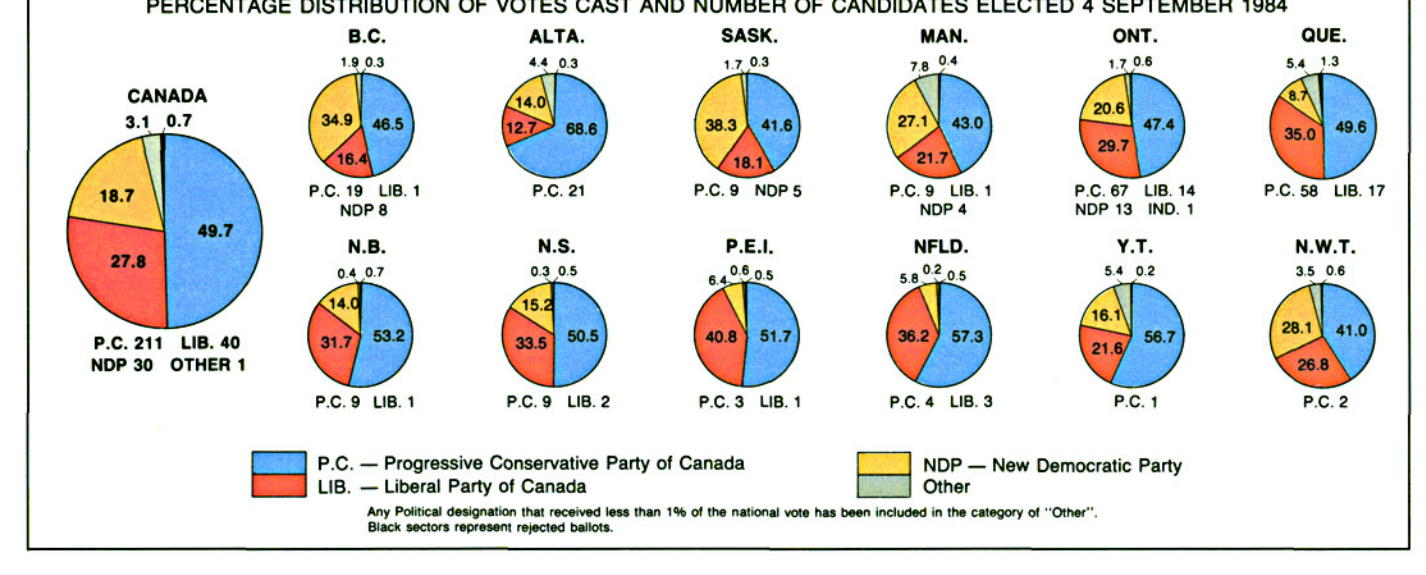
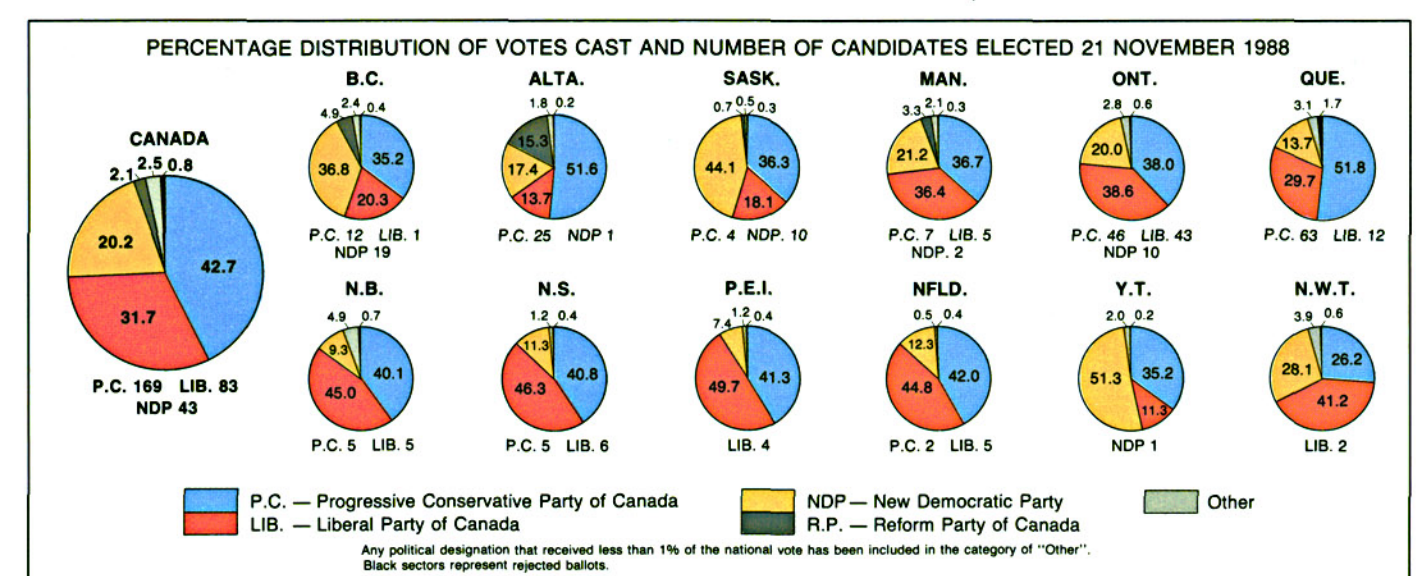
Table listing Senators and their designations by province/territory: NEWFOUNDLAND, PRINCE EDWARD ISLAND, NEW BRUNSWICK, MANITOBA, NOVA SCOTIA, ALBERTA, QUEBEC, BRITISH COLUMBIA, SASKATCHEWAN, YUKON TERRITORY, NORTHWEST TERRITORIES, ONTARIO, ALBERTA, SASKATCHEWAN, NORTHWEST TERRITORIES, YUKON TERRITORY, NEW BRUNSWICK, NOVA SCOTIA, ALBERTA, QUEBEC.

THE HOUSE OF COMMONS The Deputy Speaker and Chairman of Committees of the Whole House — Mr. Marcel Desjardins The Prime Minister — The Right Honourable M. Jean Chrétien, P.C. The Leader of the Opposition — The Right Honourable John N. Turner, P.C.

THE 34th FEDERAL ELECTION 21 NOVEMBER 1988 CANDIDATES ELECTED AND DISTRIBUTION OF VOTES CAST

Main table of election results showing candidates, parties, and vote counts for each of the 41 federal electoral districts across all provinces and territories.

Summary table of election results showing the percentage distribution of votes cast and number of candidates elected for each province and territory, including national totals.



Energy, Mines and Resources Canada THE NATIONAL ATLAS OF CANADA 5th EDITION CANADA THE 34th PARLIAMENT Produced by the National Atlas Information Service, Geographical Services Division, Canada Centre for Mapping, Energy, Mines and Resources Canada, Printed 1990.

RESULTS OF THE 34th FEDERAL ELECTION 21 NOVEMBER 1988