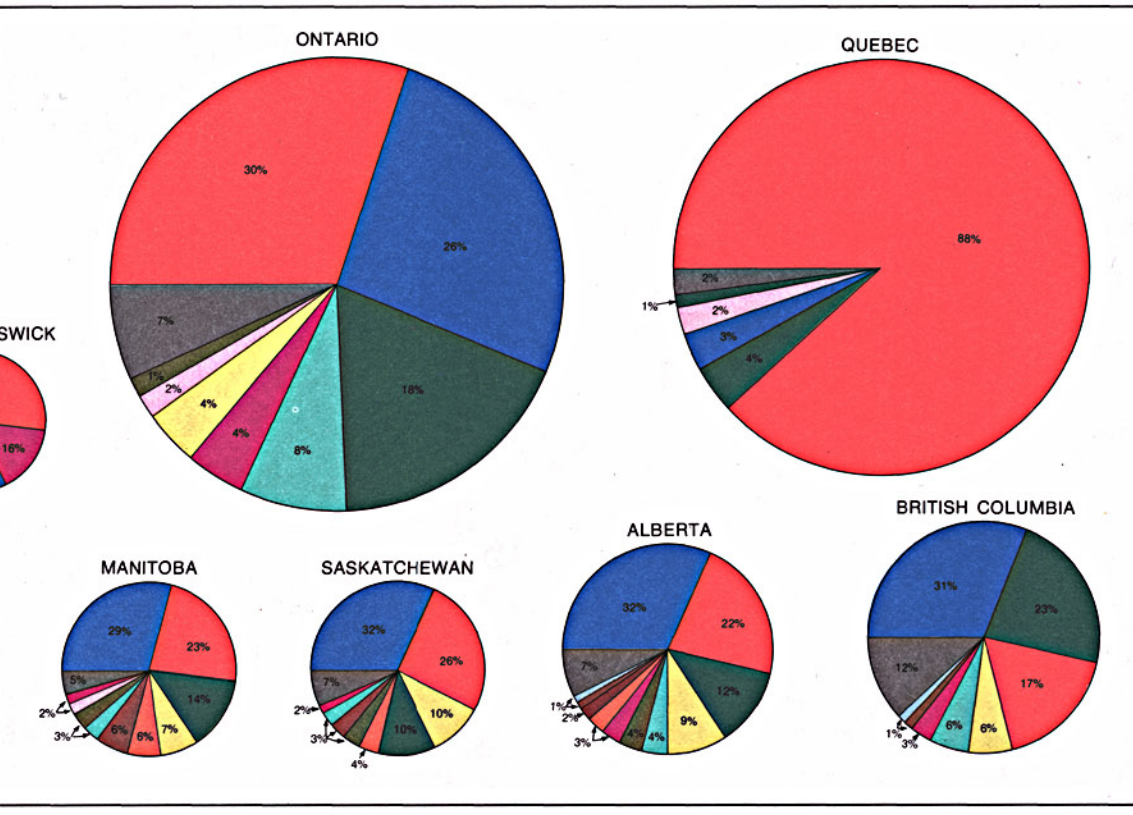
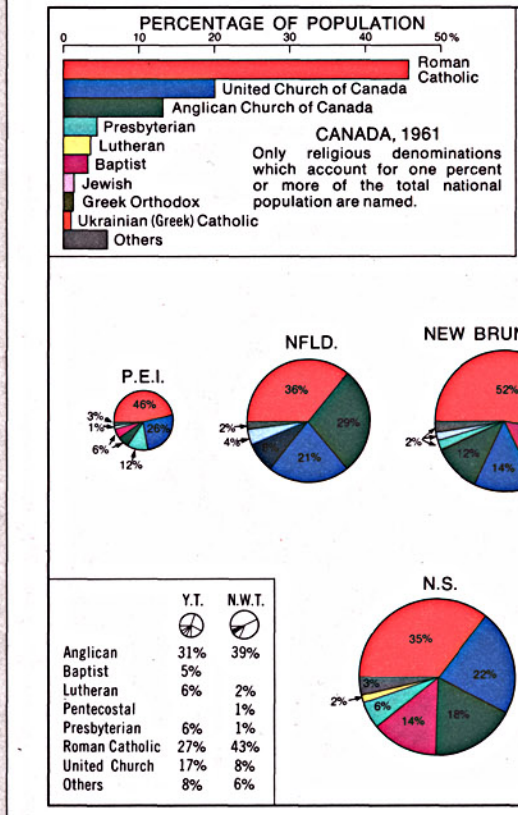
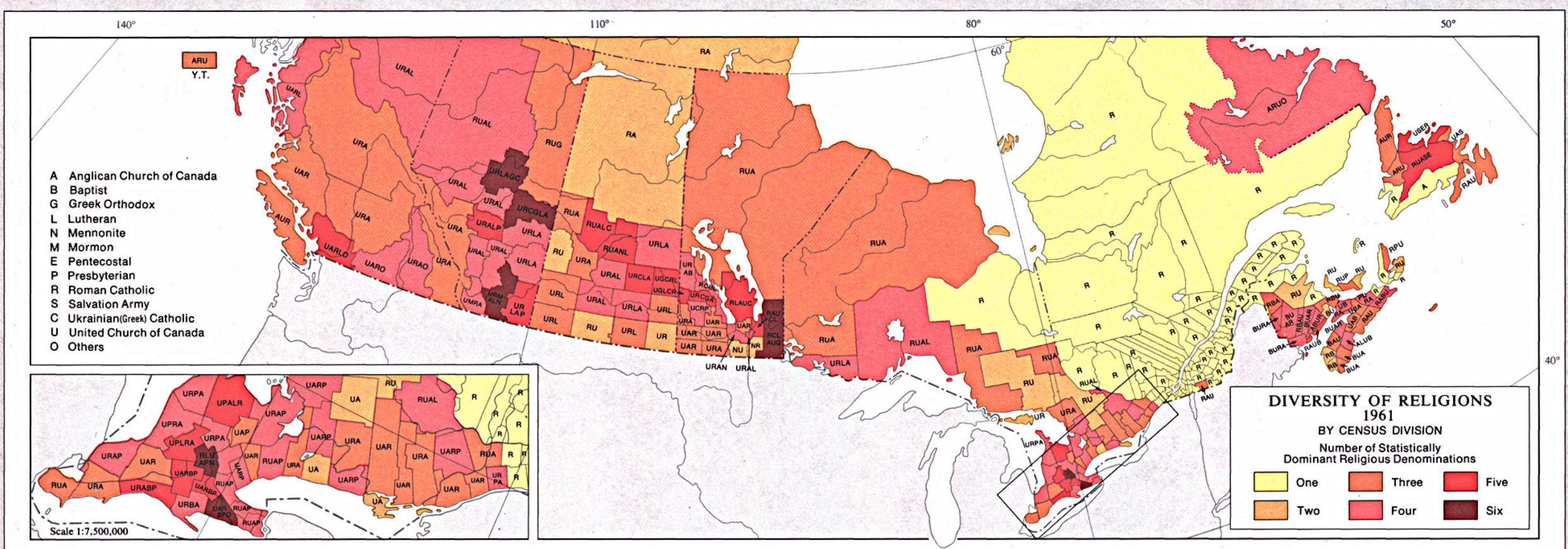


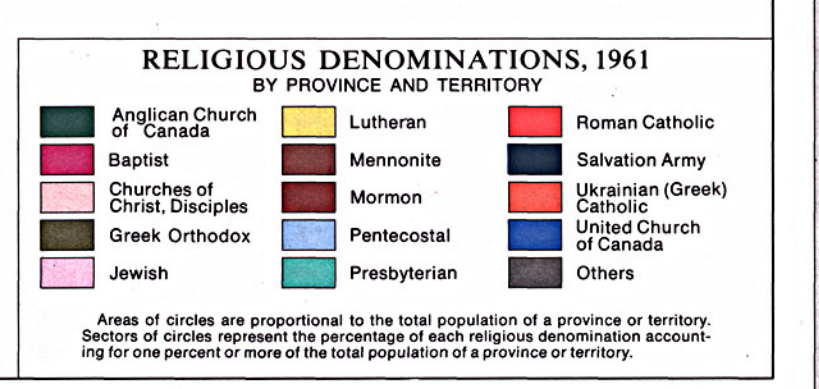
Lambert Conformal Conic Projection Standard Parallels 49°N. and 77°N. THE NATIONAL ATLAS OF CANADA Scale 1:20,000,000 or One Inch to 315.65 Miles 200 0 200 400 Miles 200 0 200 400 Kilometres



The religious denominations ranked on the maps on these pages are those which (a) of all religious denominations in a census division most closely approach equality in number of reported adherents, and (b) collectively account for a greater part of the population of a census division than any other combination of denominations. In some cases one denomination is so dominant as to exclude the designation of a denomination of second statistical rank.

Twelve religions, plus the census category "Others" in a few cases, were selected by calculations in conformity with criteria (a) and (b). Census divisions have up to six statistically dominant religions in various combinations and numerical order of importance. The map "Diversity of Religions" indicates the number of statistically dominant denominations selected by calculation for each census division. The denominations are indicated by index letters in rank order.

The 1961 Census figures on which the maps are based do not measure church membership or formal affiliation with any religious body. They reflect only the response to the question, "What is your religion?": Responses indicating no religion were included in the category "others".



Lambert Conformal Conic Projection Standard Parallels 49°N. and 77°N. THE NATIONAL ATLAS OF CANADA Scale 1:20,000,000 or One Inch to 315.65 Miles 200 0 200 400 Miles 200 0 200 400 Kilometres