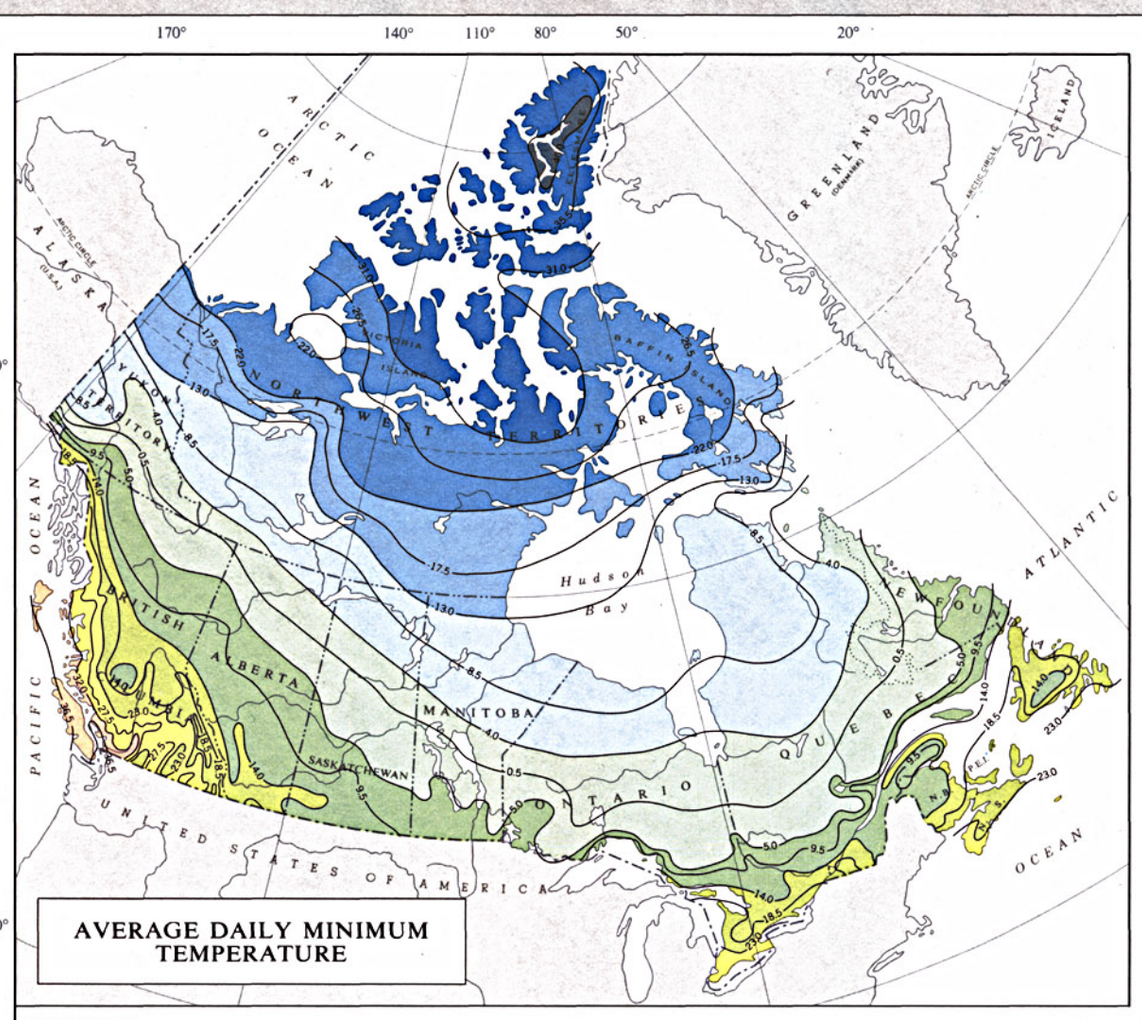

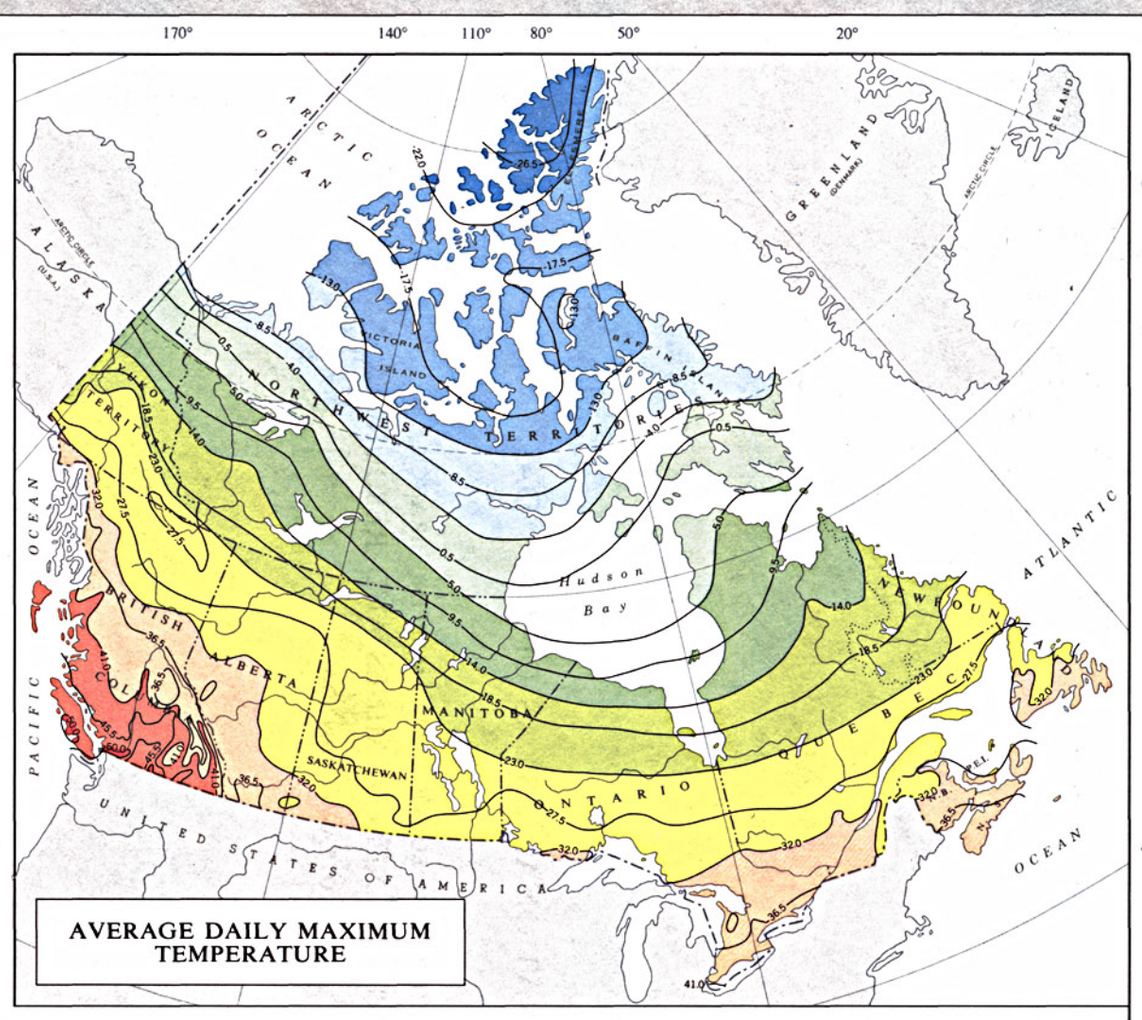

MARCH

-49 -40 -31 -22 -13 -4 5 14 23 32 41 50 59 Fahrenheit
-45 -40 -35 -30 -25 -20 -15 -10 -5 0 5 10 15 Centigrade

Values on the maps are in Fahrenheit degrees.

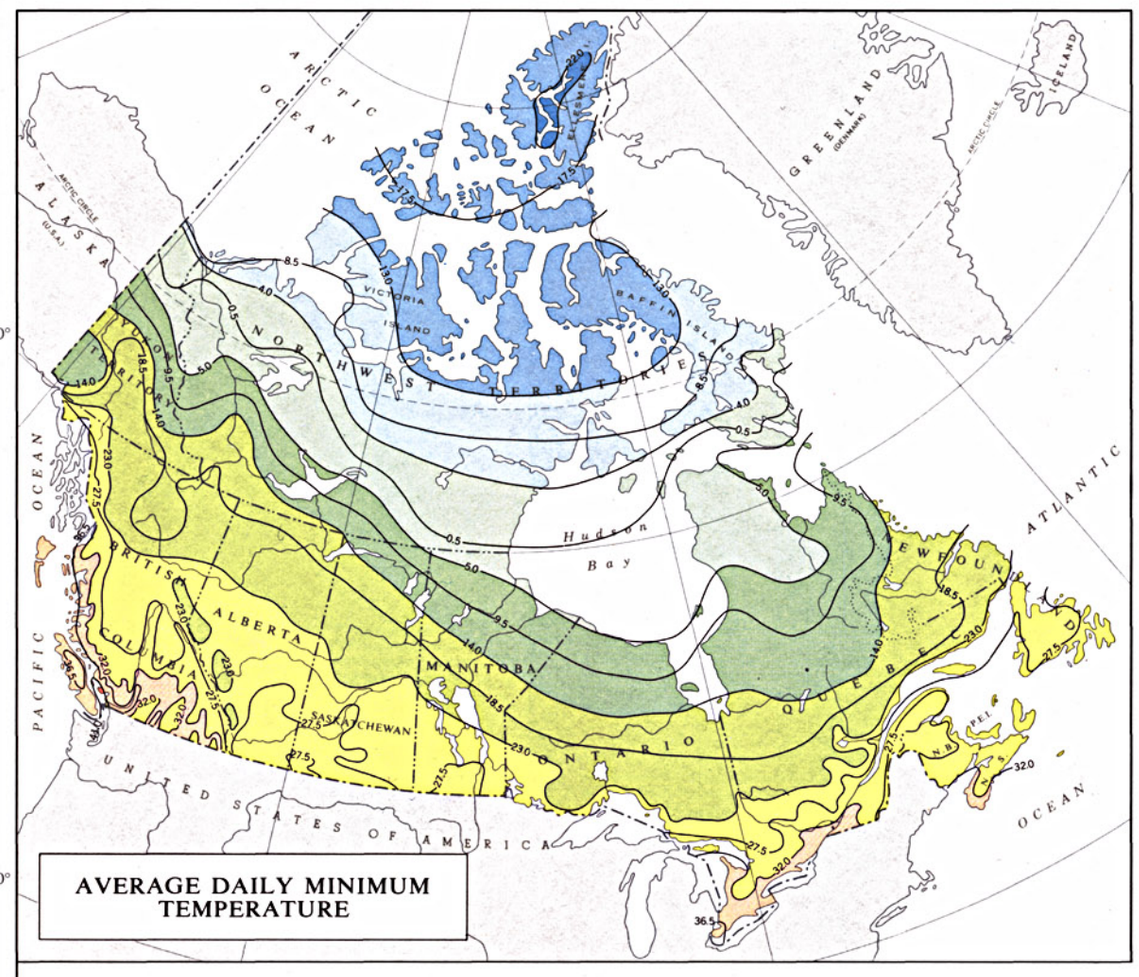

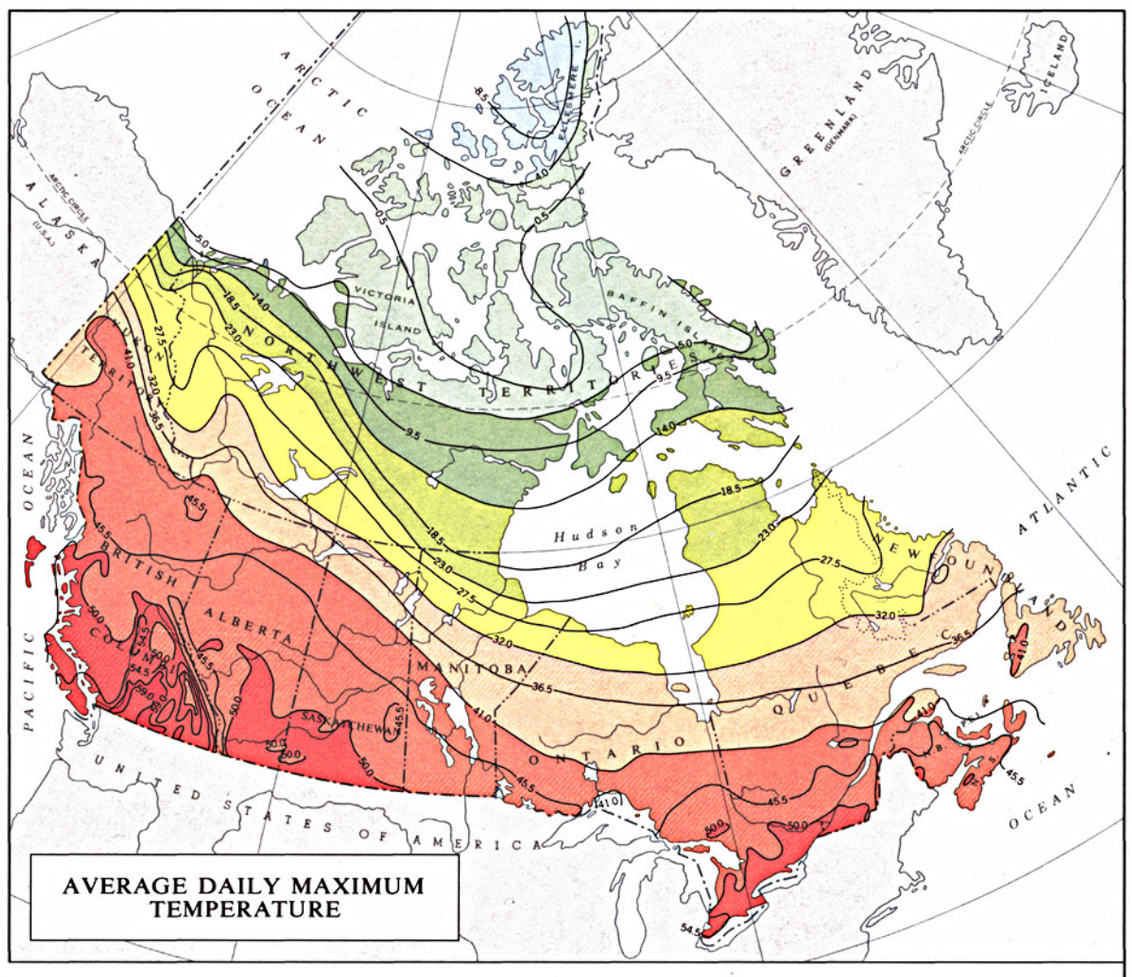

APRIL

-31 -22 -13 -4 5 14 23 32 41 50 59 68 Fahrenheit
-35 -30 -25 -20 -15 -10 -5 0 5 10 15 20 Centigrade

Values on the maps are in Fahrenheit degrees.

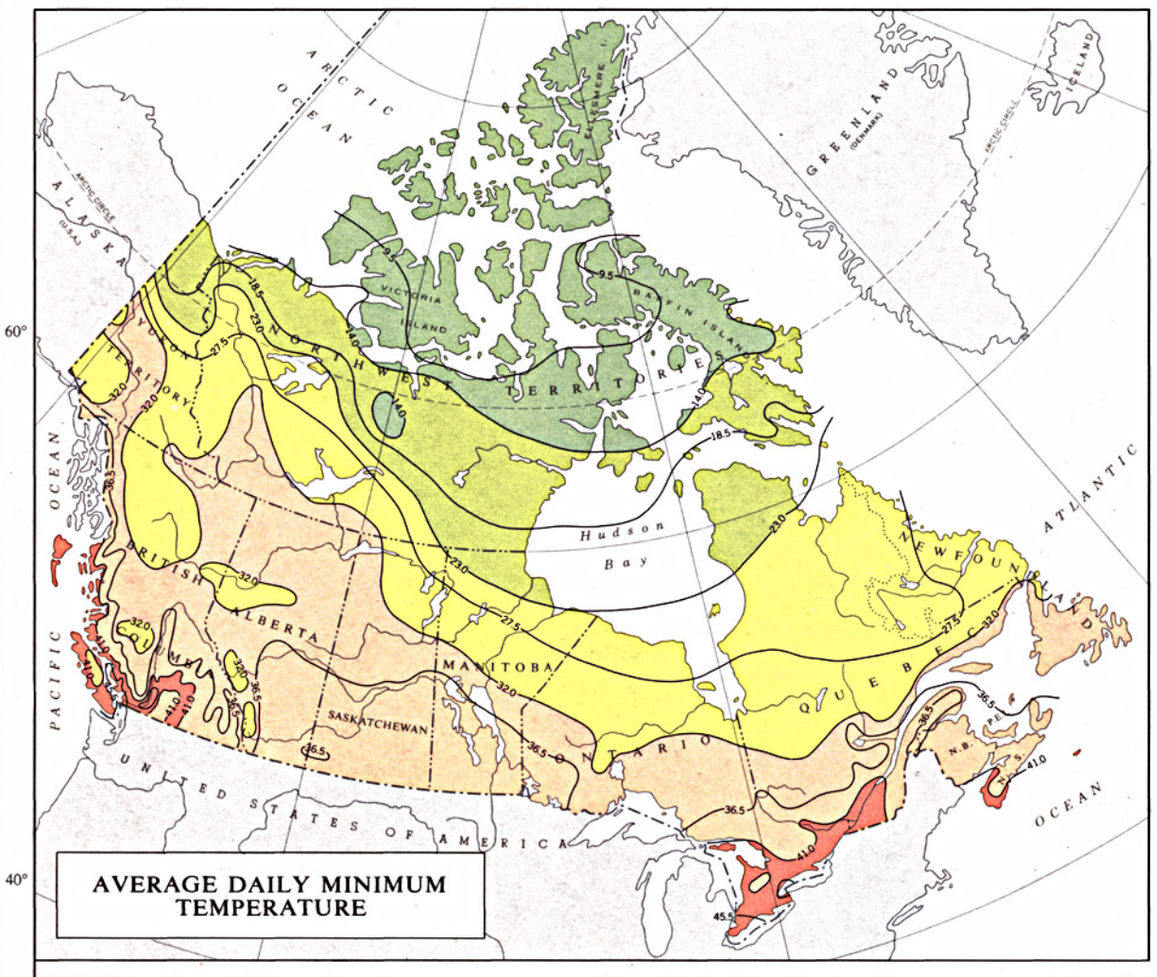

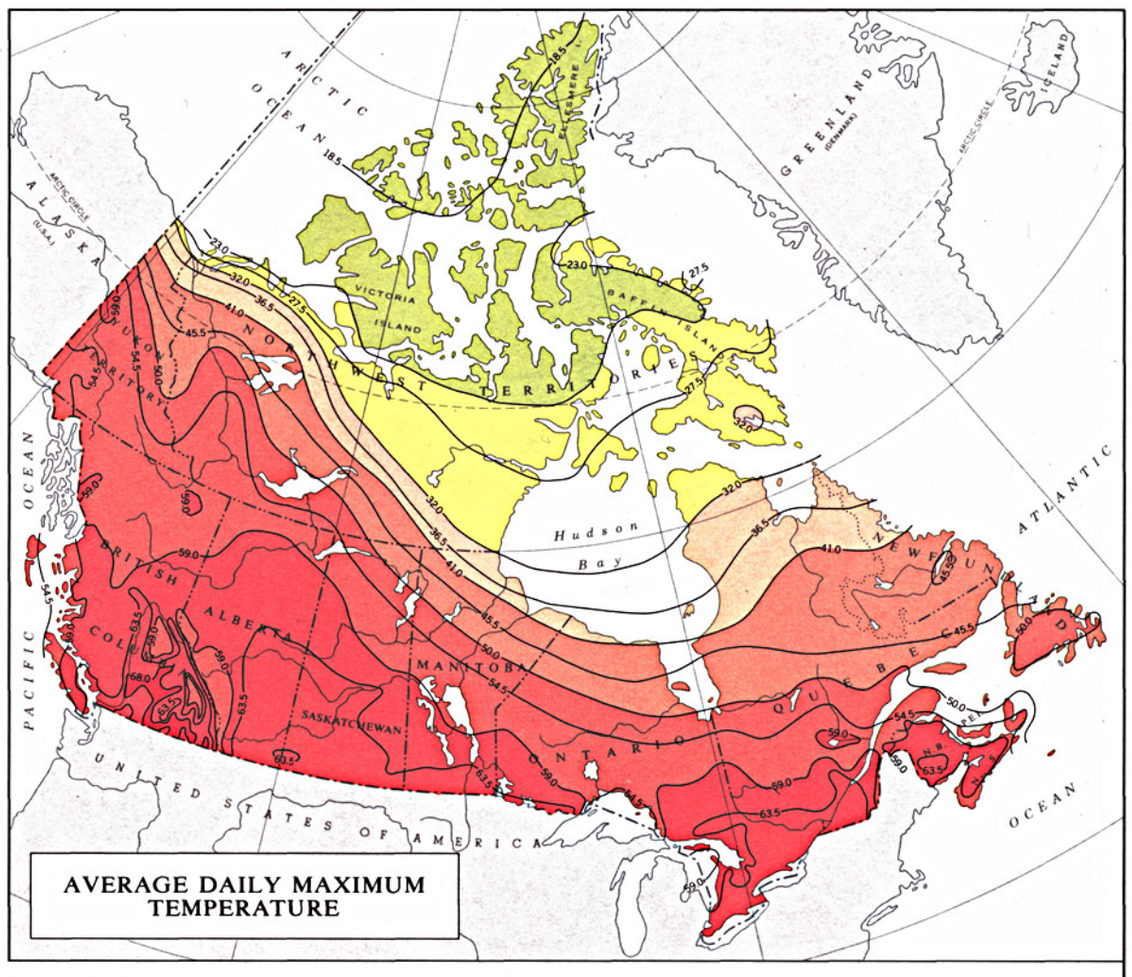

MAY

5 14 23 32 41 50 59 68 77 Fahrenheit
-15 -10 -5 0 5 10 15 20 25 Centigrade

Values on the maps are in Fahrenheit degrees.

Lambert Conformal Conic Projection Standard Parallels 49°N. and 77°N.
THE NATIONAL ATLAS OF CANADA

Data supplied by the Meteorological Branch, Department of Transport.

Scale 1:35,000,000 or One Inch to 552.40 Miles 200 0 200 400 600 800 Miles
200 0 200 400 600 800 1000 1200 Kilometres