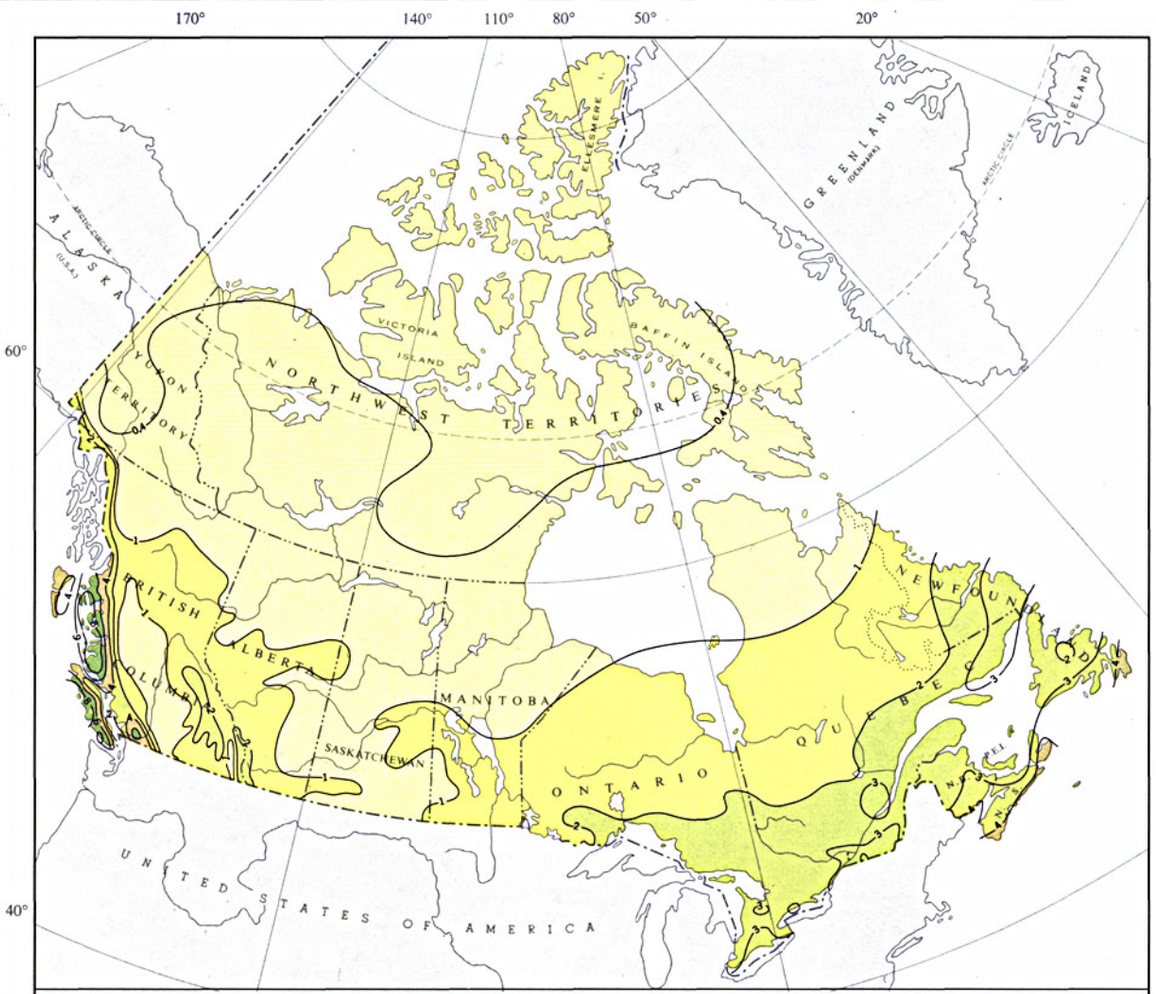

APRIL

Average Monthly Precipitation

1	2	4	6	inches
2.51	5.1	10.2	15.2	centimetres

Values on the map are in inches.

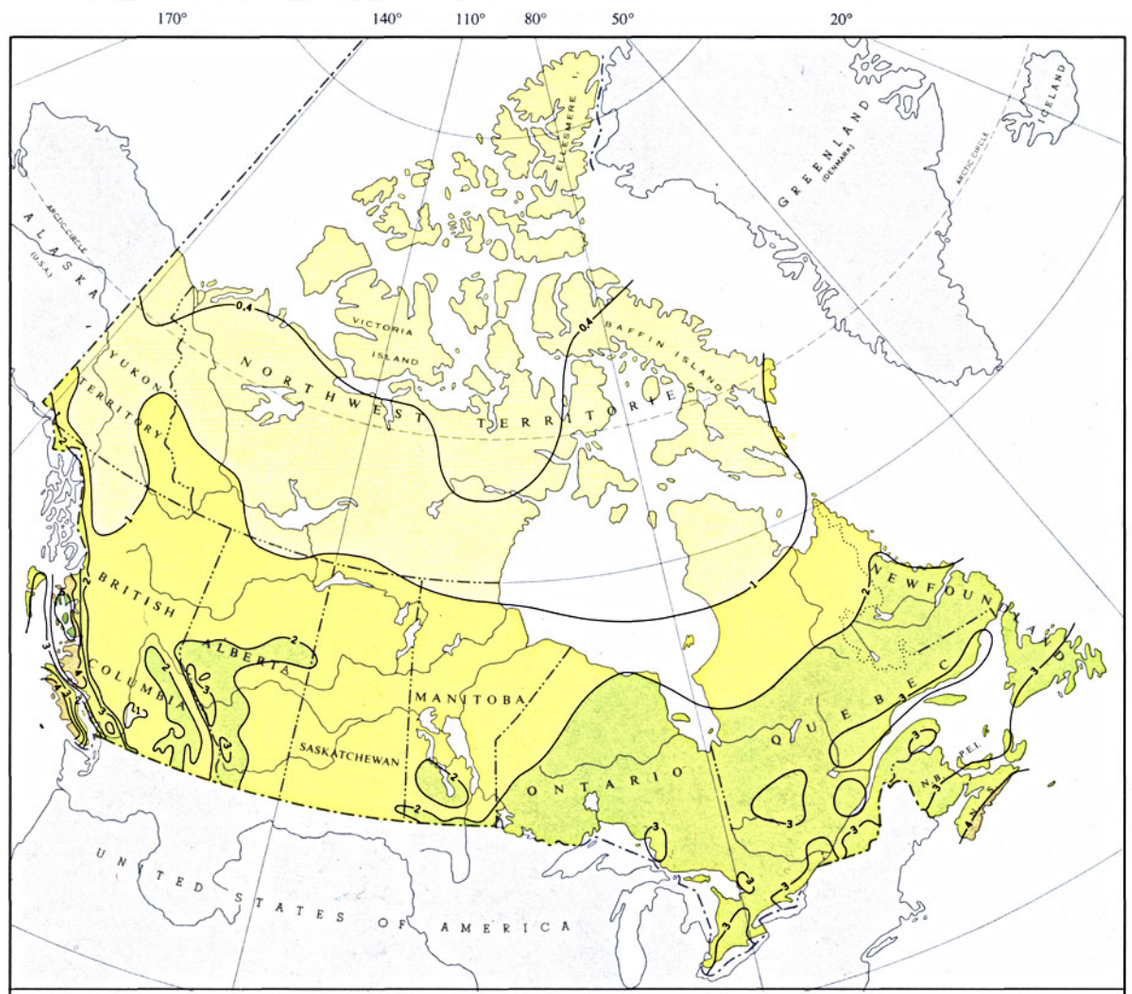

MAY

Average Monthly Precipitation

1	2	4	6	inches
2.51	5.1	10.2	15.2	centimetres

Values on the map are in inches.

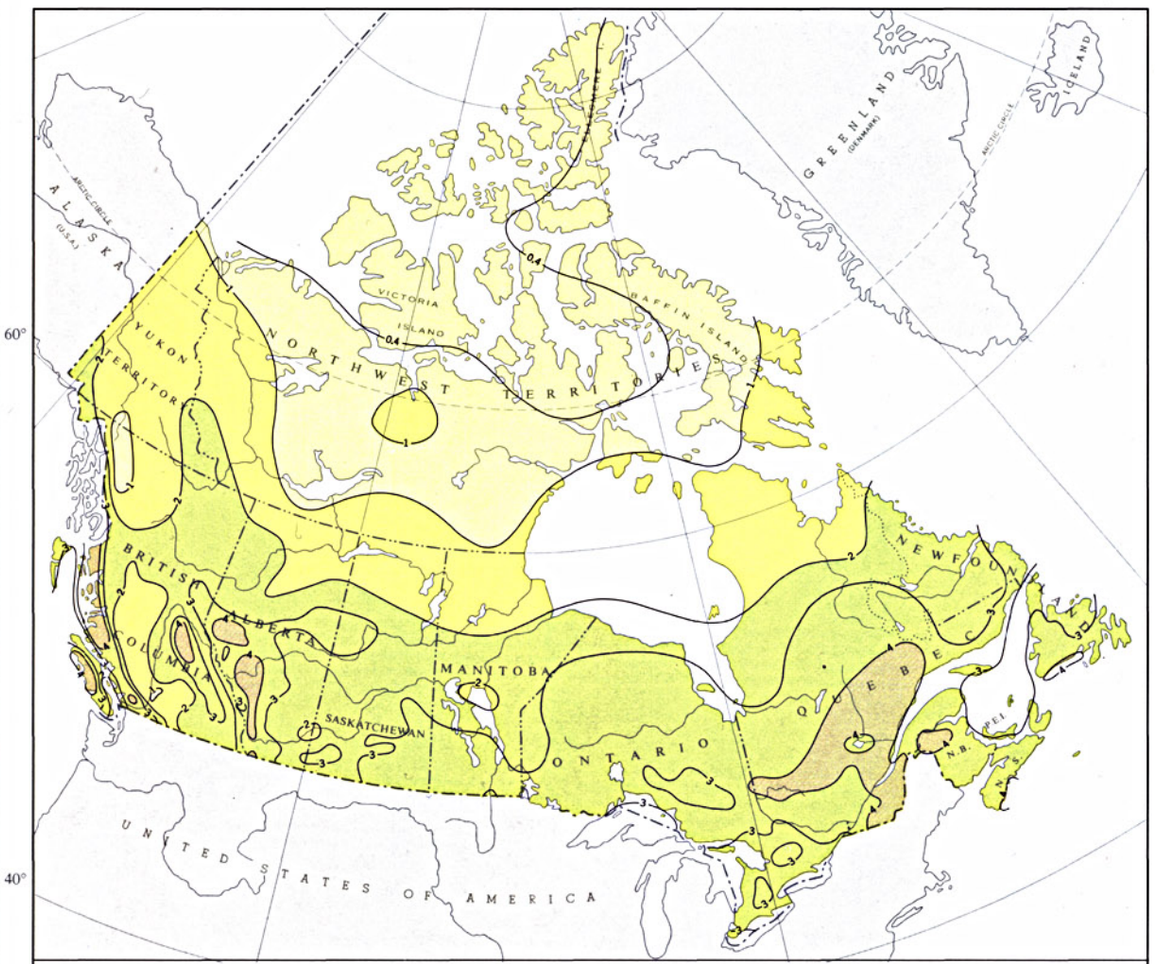

JUNE

Average Monthly Precipitation

1	2	4		inches
2.51	5.1	10.2		centimetres

Values on the map are in inches.

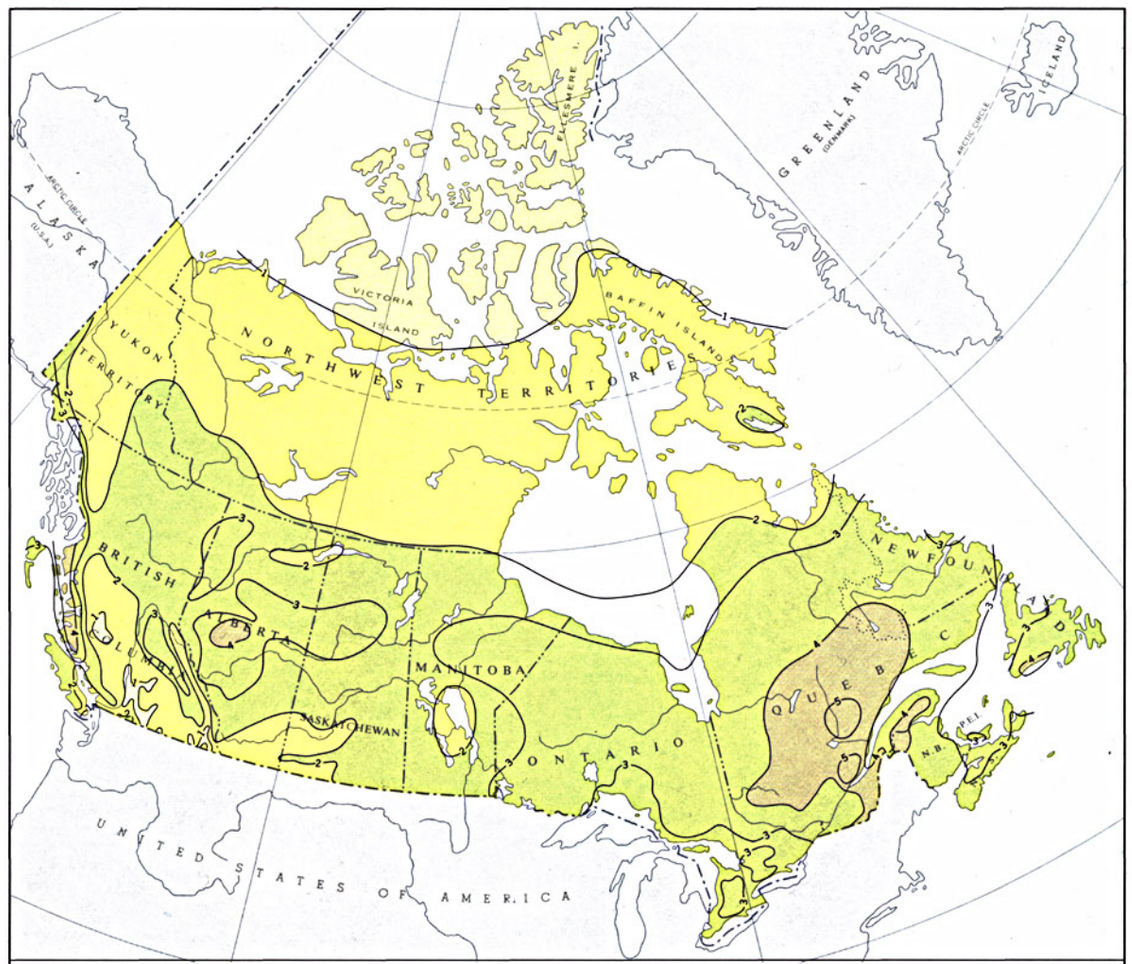

JULY

Average Monthly Precipitation

1	2	4		inches
2.51	5.1	10.2		centimetres

Values on the map are in inches.

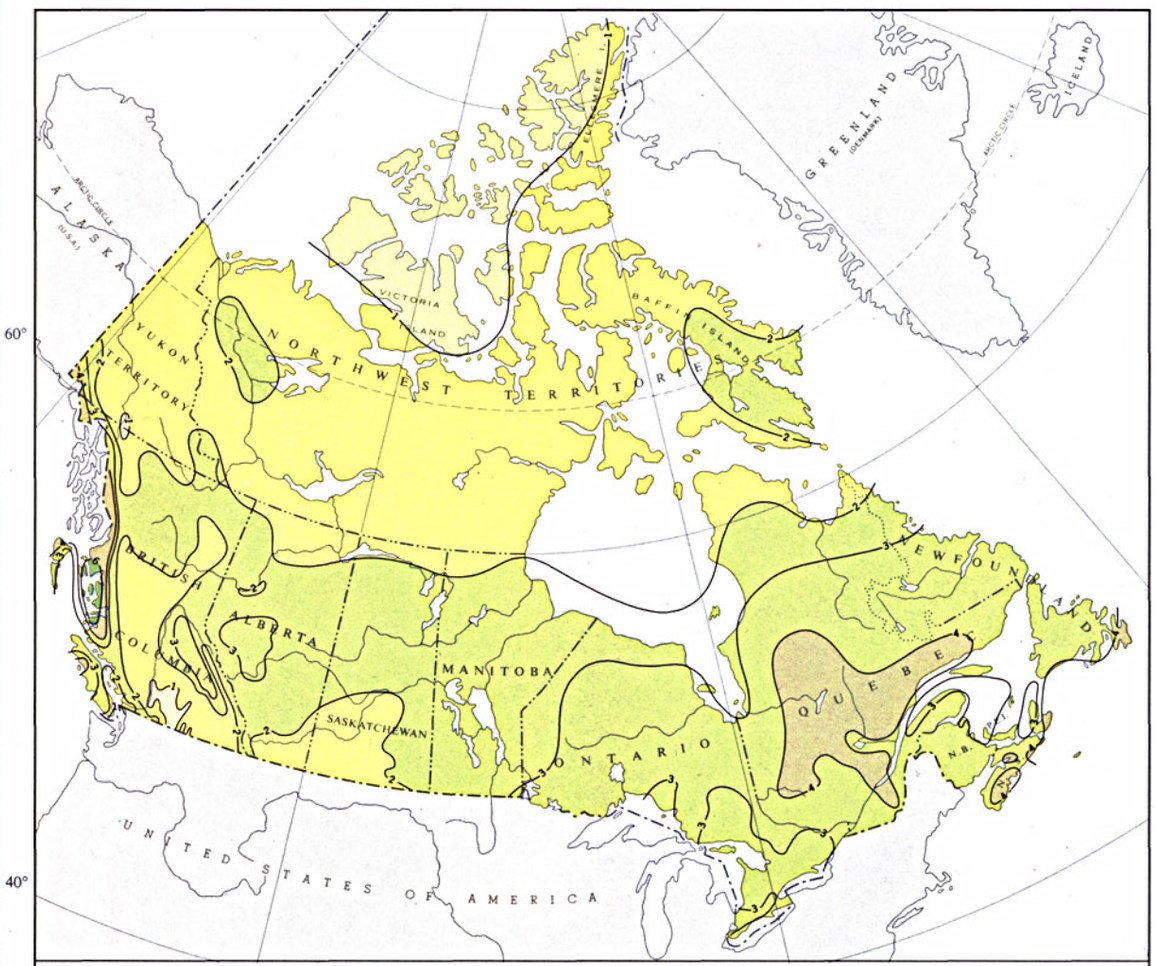

AUGUST

Average Monthly Precipitation

1	2	4	6	inches
2.51	5.1	10.2	15.2	centimetres

Values on the map are in inches.

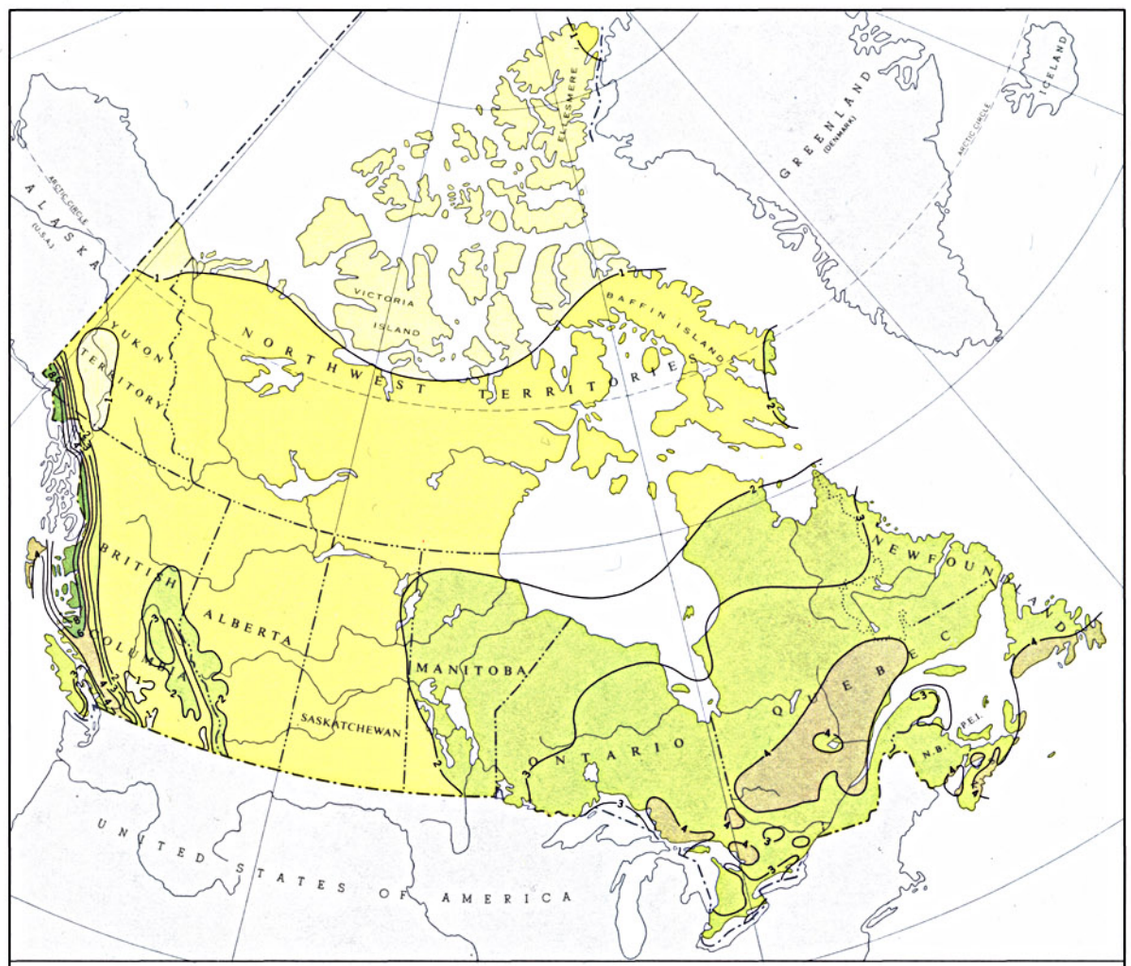

SEPTEMBER

Average Monthly Precipitation

1	2	4	6	inches
2.51	5.1	10.2	15.2	centimetres

Values on the map are in inches.

Lambert Conformal Conic Projection Standard Parallels 49°N. and 77°N.

Maps supplied by the Meteorological Branch, Department of Transport.

Scale 1:35,000,000 or One Inch to 552.3 Miles

500 0 500 1000 Miles

1000 0 1000 Kilometres