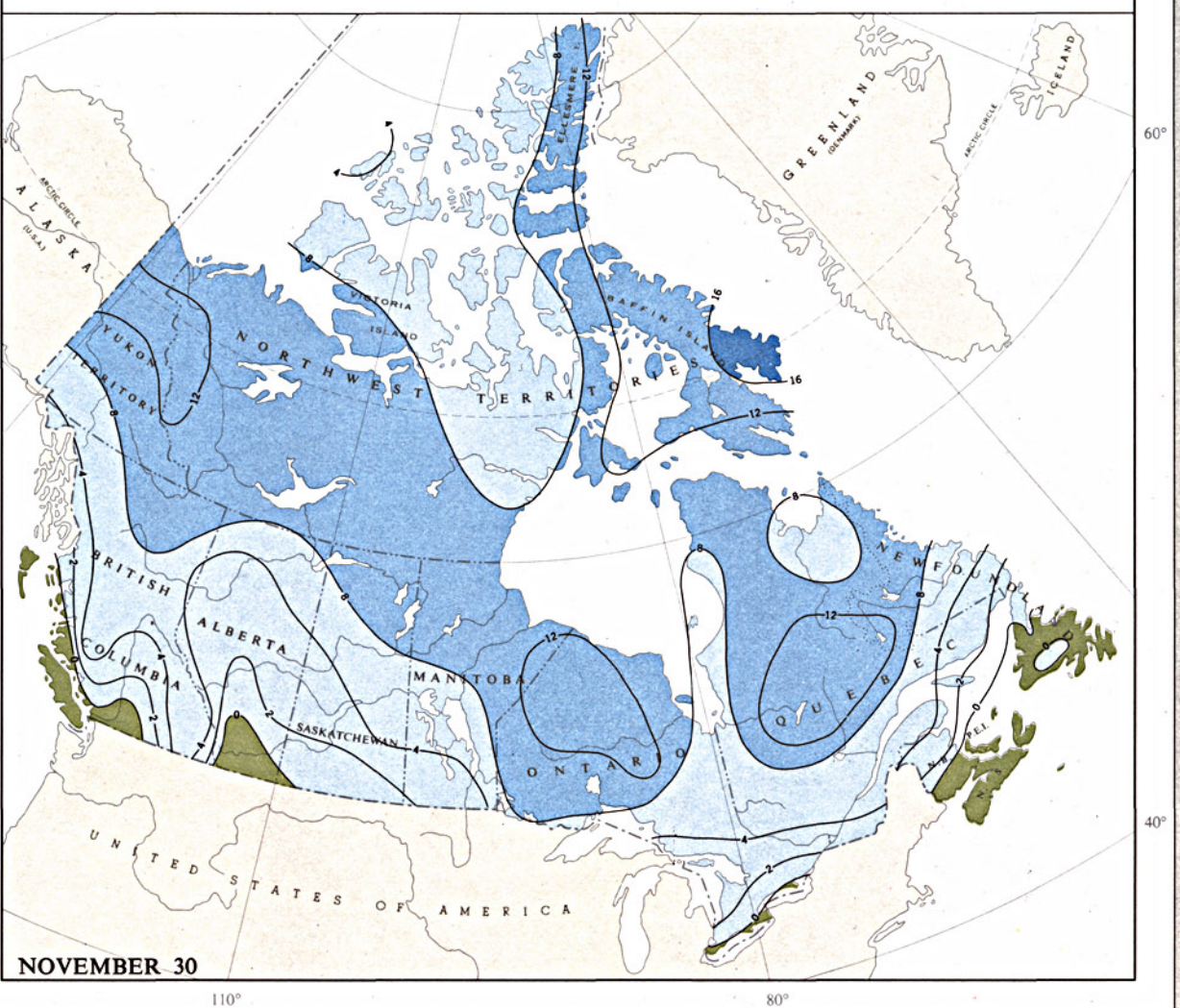
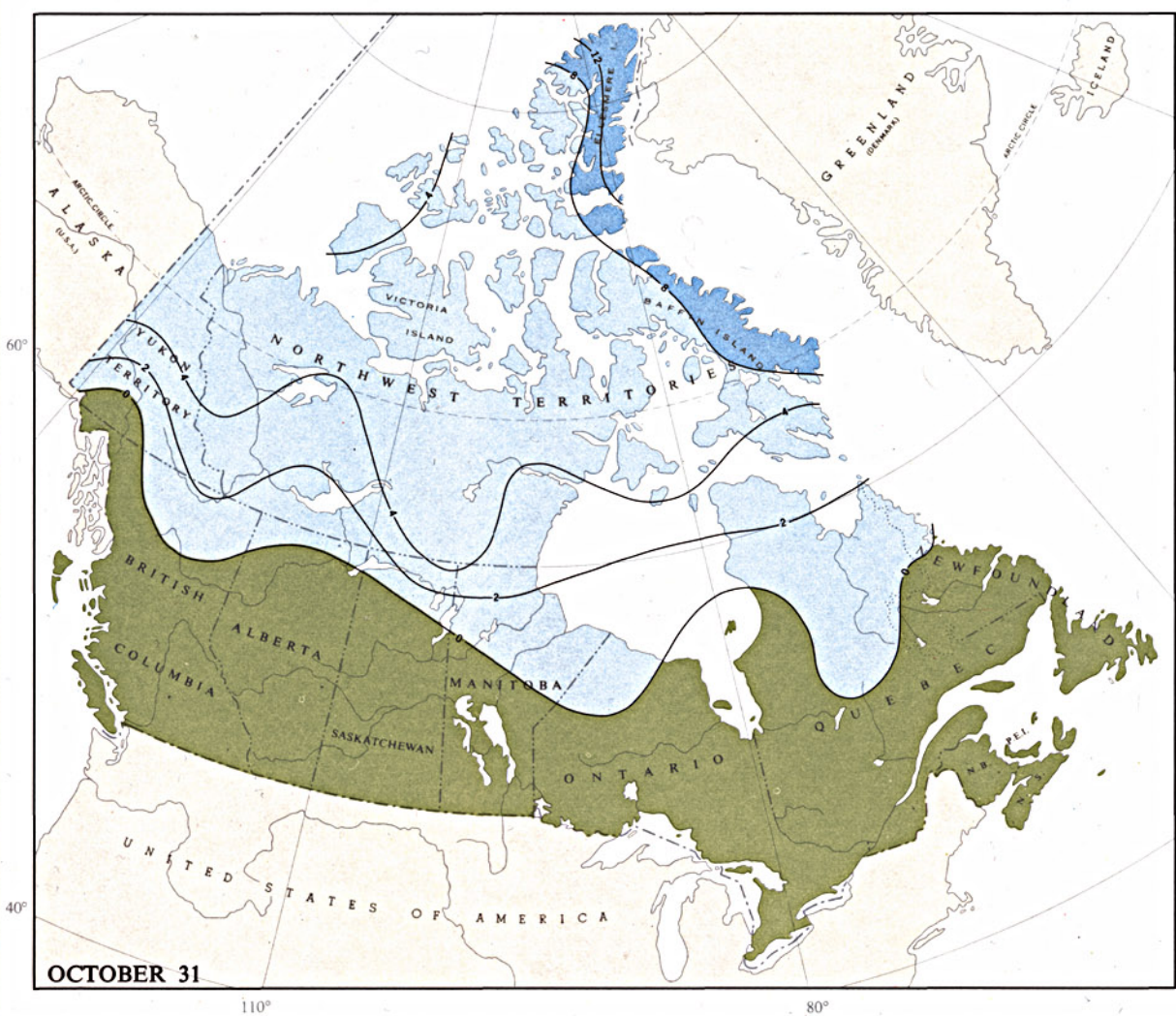
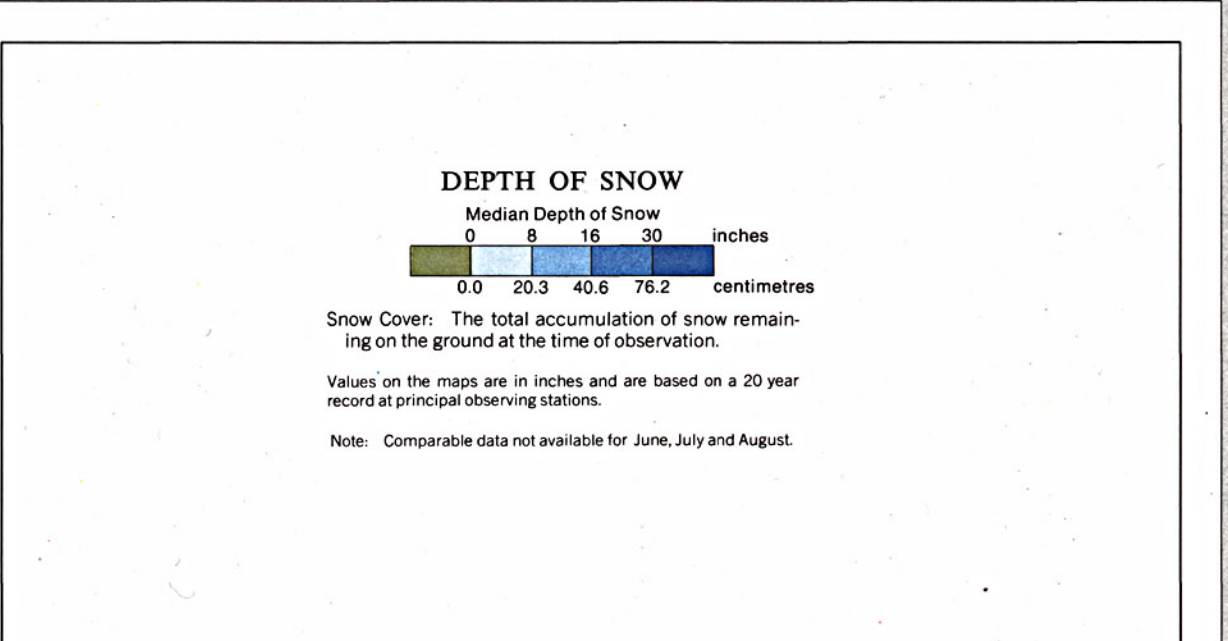
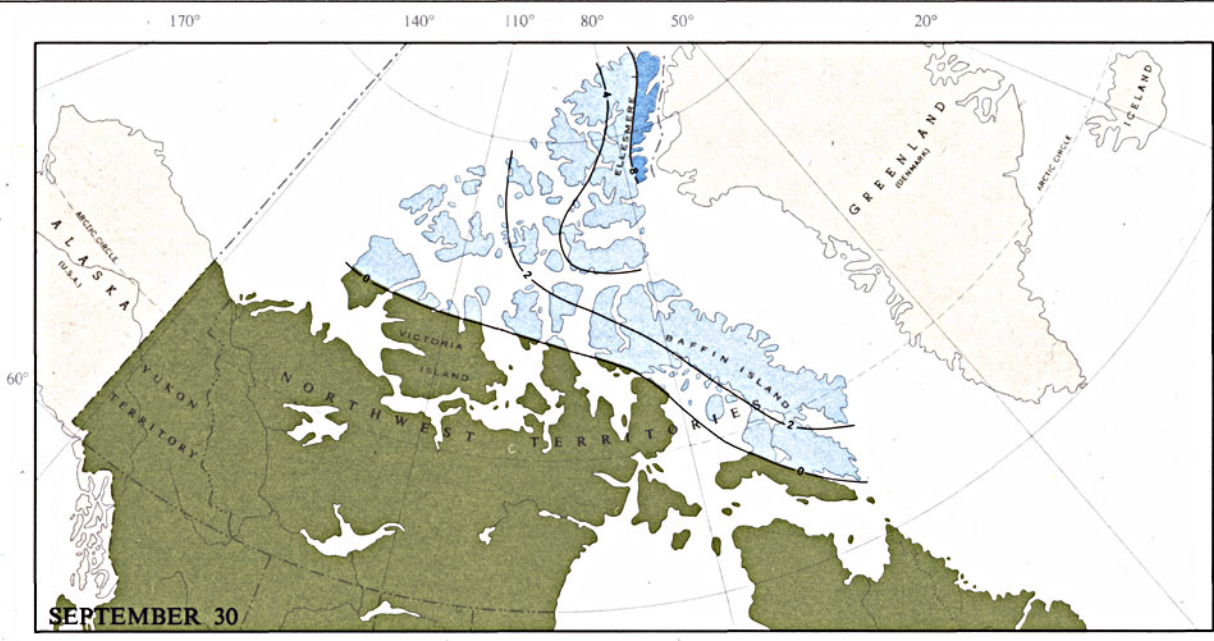


Lambert Conformal Conic Projection Standard Parallels 49°N. and 77°N. Scale 1:20,000,000 or One Inch to 315.65 Miles. 200 0 200 400 Miles. 200 0 200 400 Kilometres. NATIONAL ATLAS OF CANADA



Lambert Conformal Conic Projection Standard Parallels 49°N. and 77°N. Scale 1:35,000,000 or One Inch to 552.3 Miles. 500 0 500 1000 Miles. 500 0 500 1000 Kilometres. NATIONAL ATLAS OF CANADA