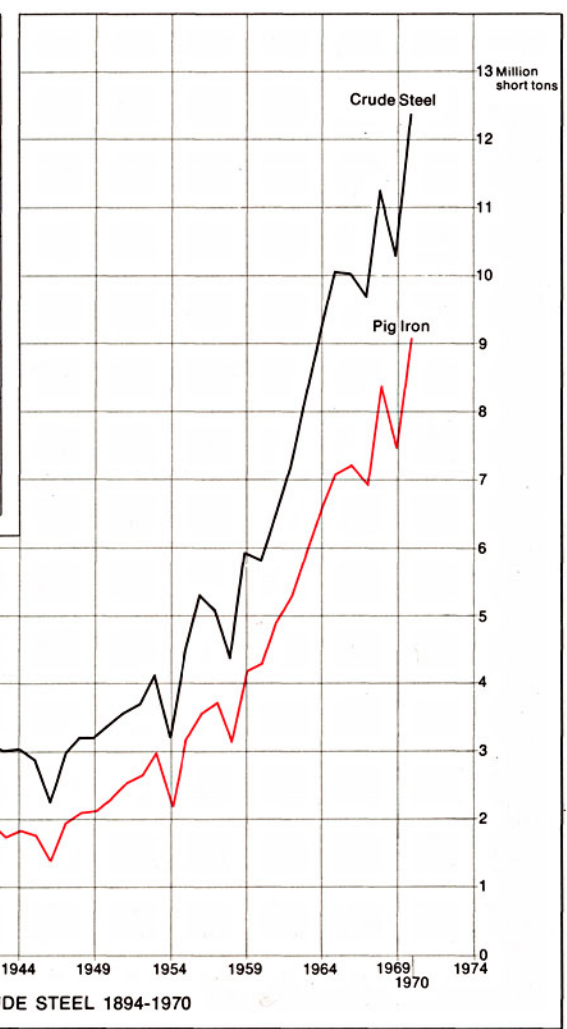
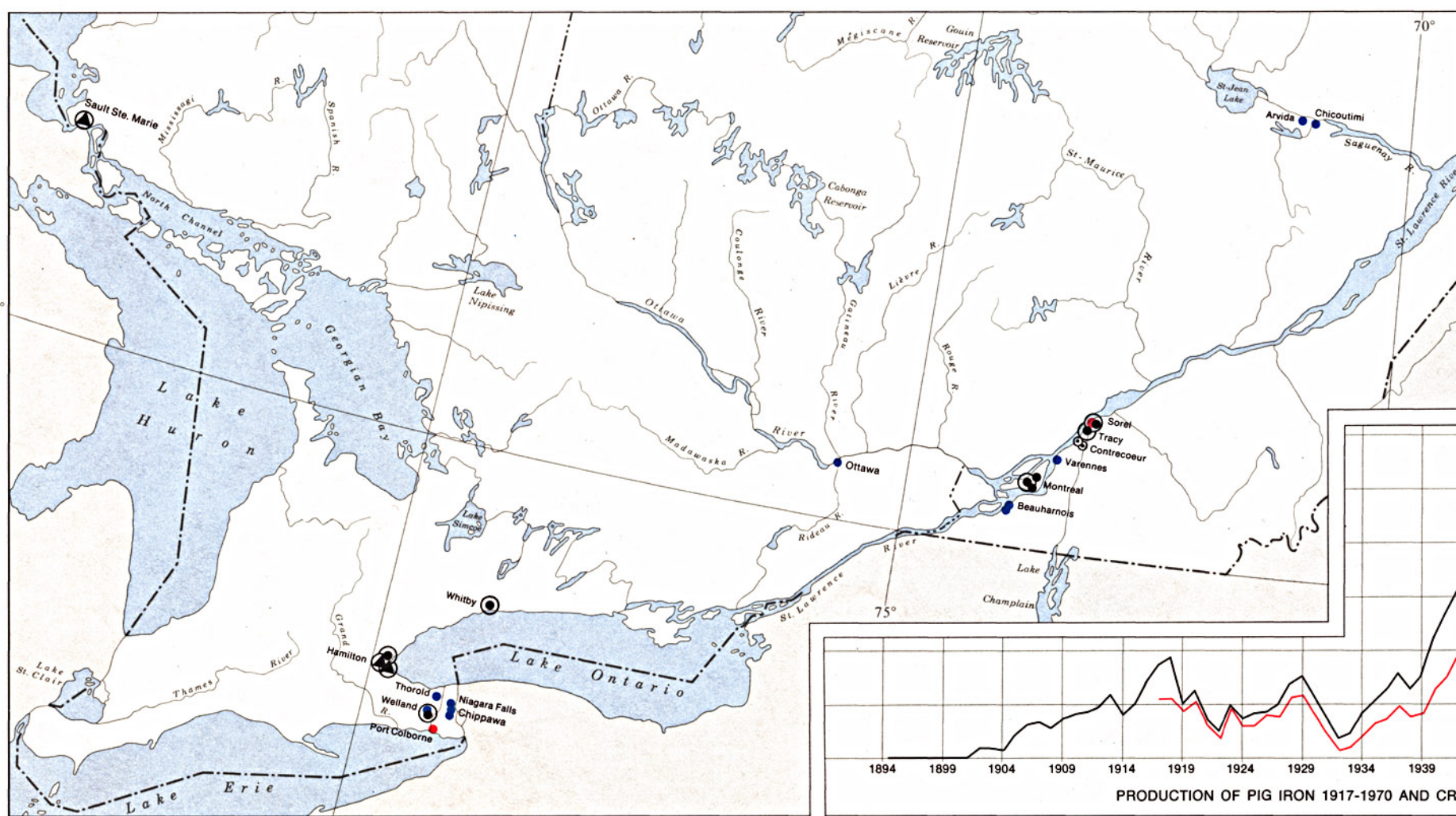
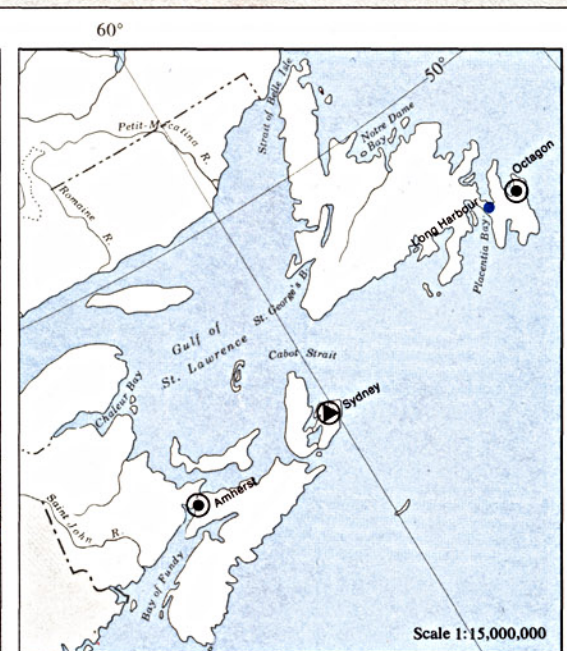
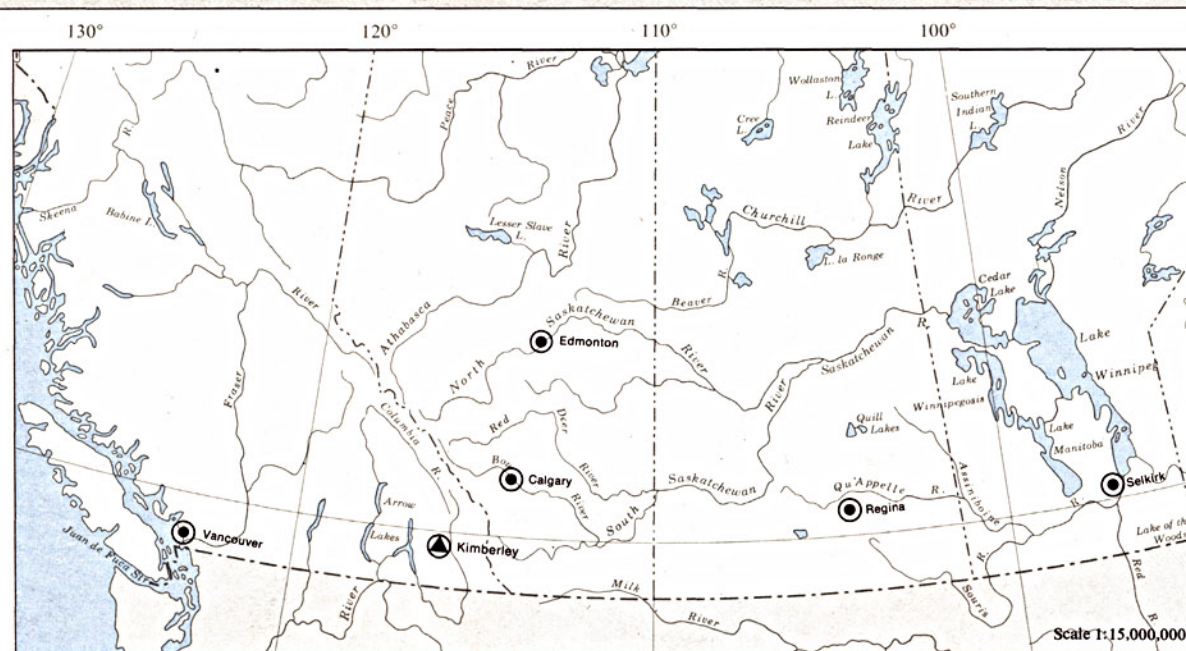
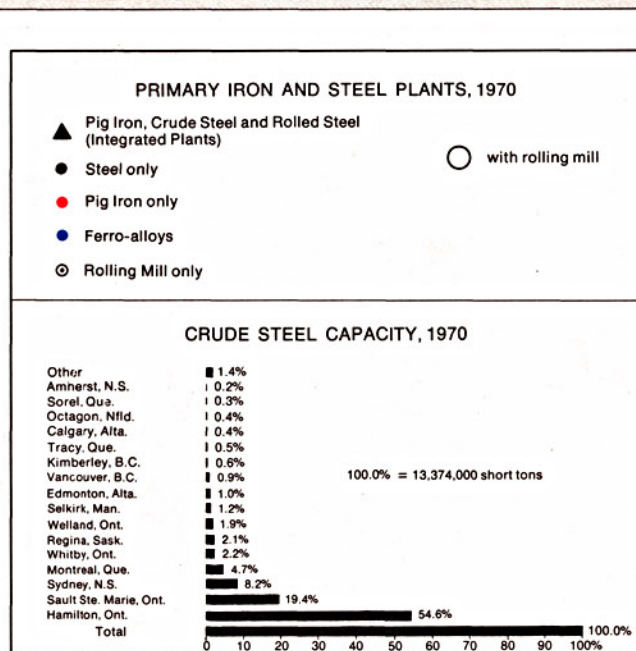


Lambert Conformal Conic Projection Standard Parallels 49°N. and 77°N. THE NATIONAL ATLAS OF CANADA

Scale 1:20,000,000 or One Inch to 315.65 Miles



Lambert Conformal Conic Projection Standard Parallels 49°N. and 77°N. THE NATIONAL ATLAS OF CANADA

Scale 1:15,000,000 or One Inch to 78.91 Miles