EASTERN CANADA – UNITED STATES BOUNDARY

Scale, 1:2,217,600 or 35 Miles to 1 Inch

25 20 15 10 5 0 25 30 75 miles

LEGEND

- Boundary claimed by Great Britain. 1798-1842
- Boundary claimed by United States. 1798-1842
- Boundary according to the award of the King of the Netherlands, Jan. 10th 1831.
- Boundary as fixed by the Ashburton Treaty, Aug. 9th 1842.
- Boundary contended for by Great Britain in 1798.
- Boundary contended for by United States in 1798.
- Boundary awarded Oct. 25th 1798, by Commissioners under Jay Treaty.

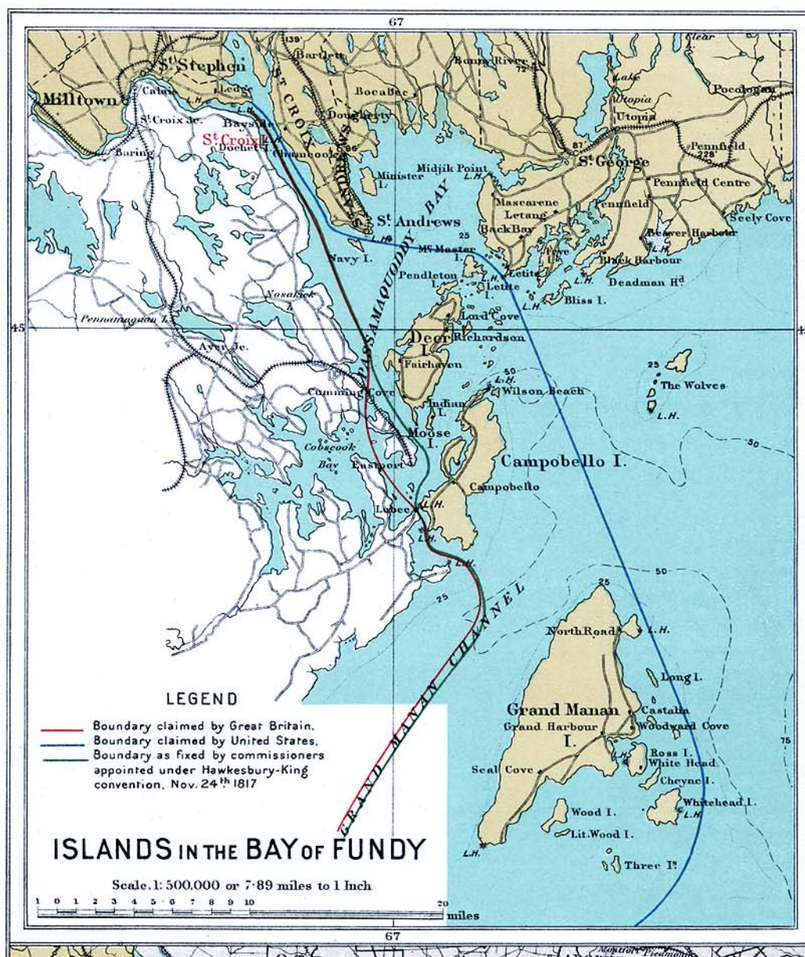

	Sq. miles
Area in dispute	12,027
Awarded to Great Britain by the King of the Netherlands	4,119
Awarded to United States by the King of the Netherlands	7,908
Awarded to Great Britain by Ashburton Treaty	5,012
Awarded to United States by Ashburton Treaty	7,015

SAN JUAN WATER BOUNDARY

Scale, 1:750,000 or 11·84 miles to 1 Inch

5 4 3 2 1 0 1 2 3 4 5 10 15 20 25 miles

LEGEND

- Boundary contended for by Great Britain.
- Boundary contended for by United States.
- Boundary awarded by Arbitrator, Oct. 21st, 1872.
- Compromise offered by British Commissioner.

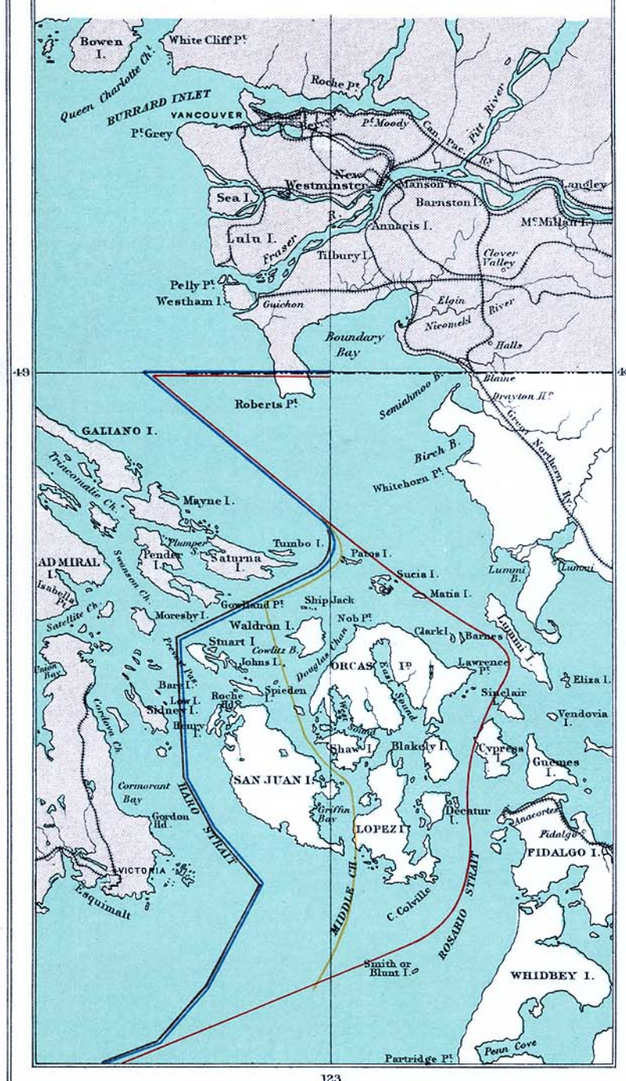

CANADA – LABRADOR BOUNDARY

Scale, 1:6,336,000 or 100 miles to 1 Inch

20 0 20 40 60 80 100 120 140 160 180 200 miles

LEGEND

- Approximate Boundary claimed by Canada.
- Portion of boundary defined in Act 6, George IV. Chap. 59. 1825. (claim of Newfoundland to hinterland not specifically defined)

Note:- The jurisdiction of Newfoundland in Labrador is defined in Imperial Letters Patent of March 28th 1876, as including "all the Coast of Labrador from the entrance of Hudson's Straits to a line to be drawn due North and South from Anse Sablon on the said Coast* to the 52nd degree of North latitude, and all the islands adjacent to that part of the said Coast of Labrador."

* Straits of Belle Isle

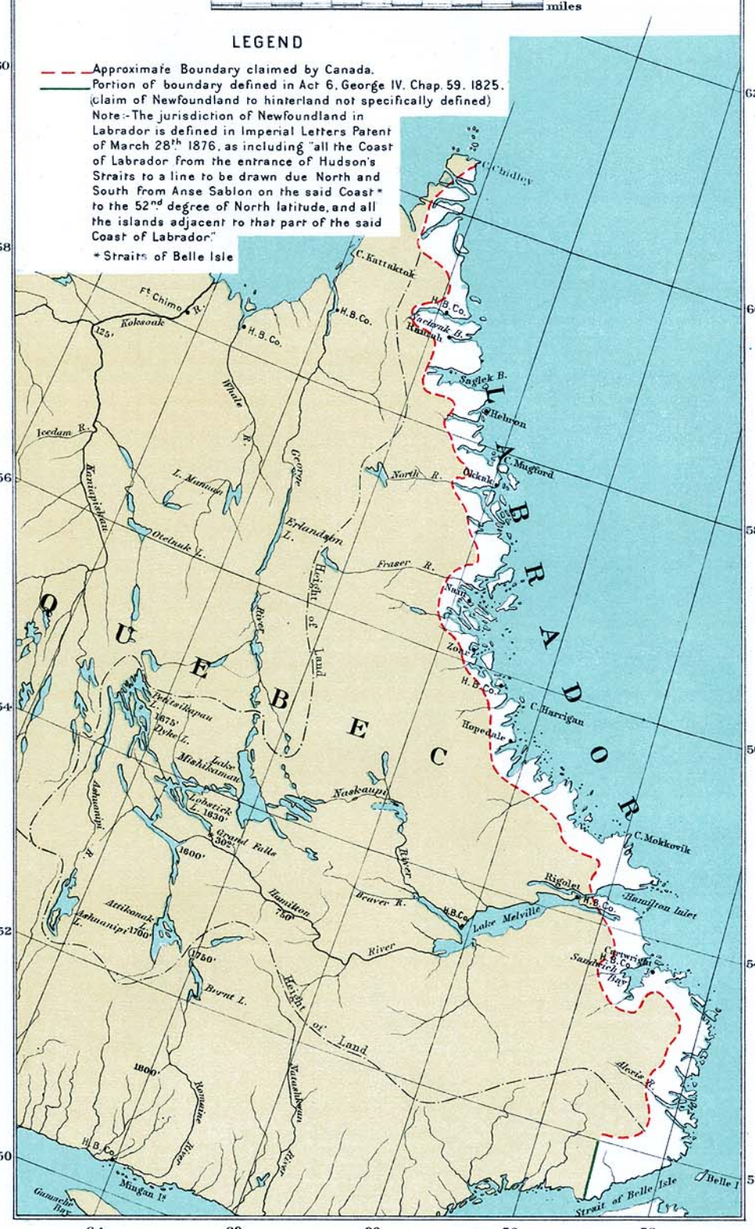

NEW BRUNSWICK – QUEBEC BOUNDARY

Scale, 1:2,217,600 or 35 Miles to 1 Inch

25 20 15 10 5 0 25 30 75 miles

LEGEND

- Boundary contended for by New Brunswick.
- Boundary contended for by Quebec.
- Boundary recommended by Her Majesty's commissioners, July 20th 1848.
- Boundary recommended by the Arbitrators, April 17th 1851, and confirmed by Imperial Act of Parliament, Aug. 1851.

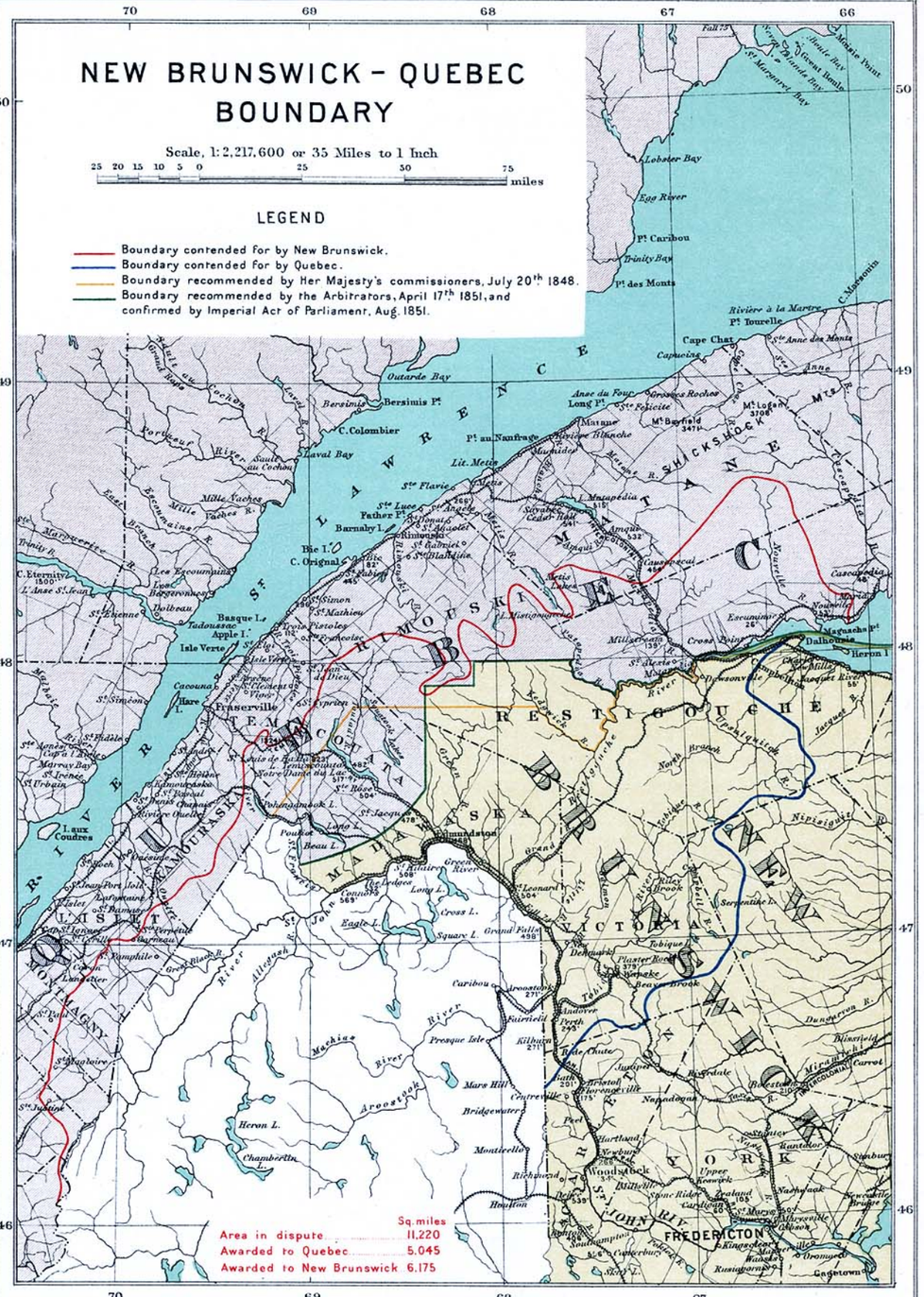

	Sq. miles
Area in dispute	11,220
Awarded to Quebec	5,045
Awarded to New Brunswick	6,175