

Highway shown by overprint added April, 1961. MCR 213


Reference

- Railway Station Siding or Stop
- Main highways
- Other highways
- Trail
- Non-perennial stream
- Marsh
- Glacier
- Telephone or telegraph line
- Fire lookout station
- Post office
- Telephone or telegraph
- Camp ground
- Tea house
- Building
- Warden's cabin with telephone
- Warden's cabin without telephone
- Woods
- Contours
- Sand
- Triangulation station
- Height in feet 4075
- Surveyed lines

YOHU PARK

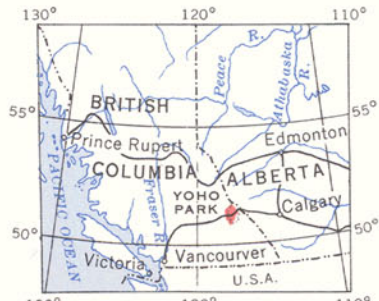
ALBERTA-BRITISH COLUMBIA
WEST OF FIFTH MERIDIAN

Scale 2 miles to 1 inch or 1:126,720



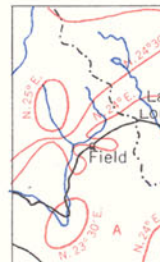
Contour interval 250 feet
Datum is mean sea level

KEY MAP



THE DECLINATION OF THE COMPASS NEEDLE

MAY, 1953



The declination of the compass needle at any place along a red line is the declination given on that red line. At other places the declination is between those given on the neighbouring red lines; thus at the place marked A, because it is halfway between the two red lines marked N 23° 30' E and N 24° E, the declination of the compass needle is N 23° 45' E. The declination of the compass needle in this area is decreasing 4 minutes annually.