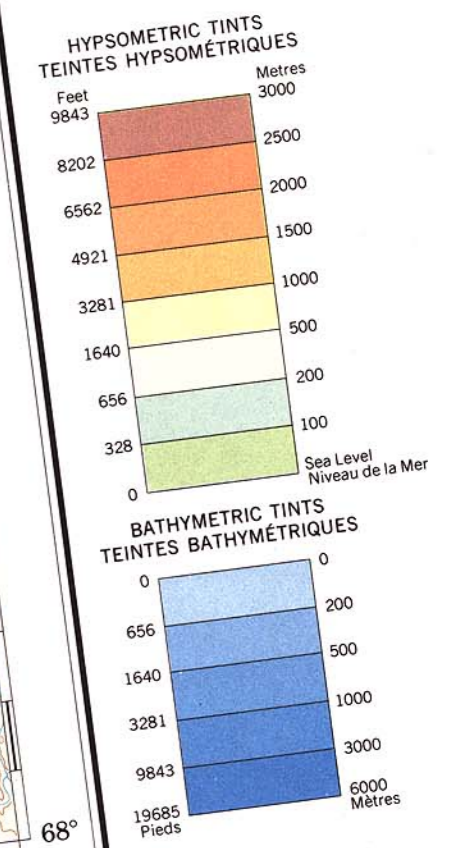
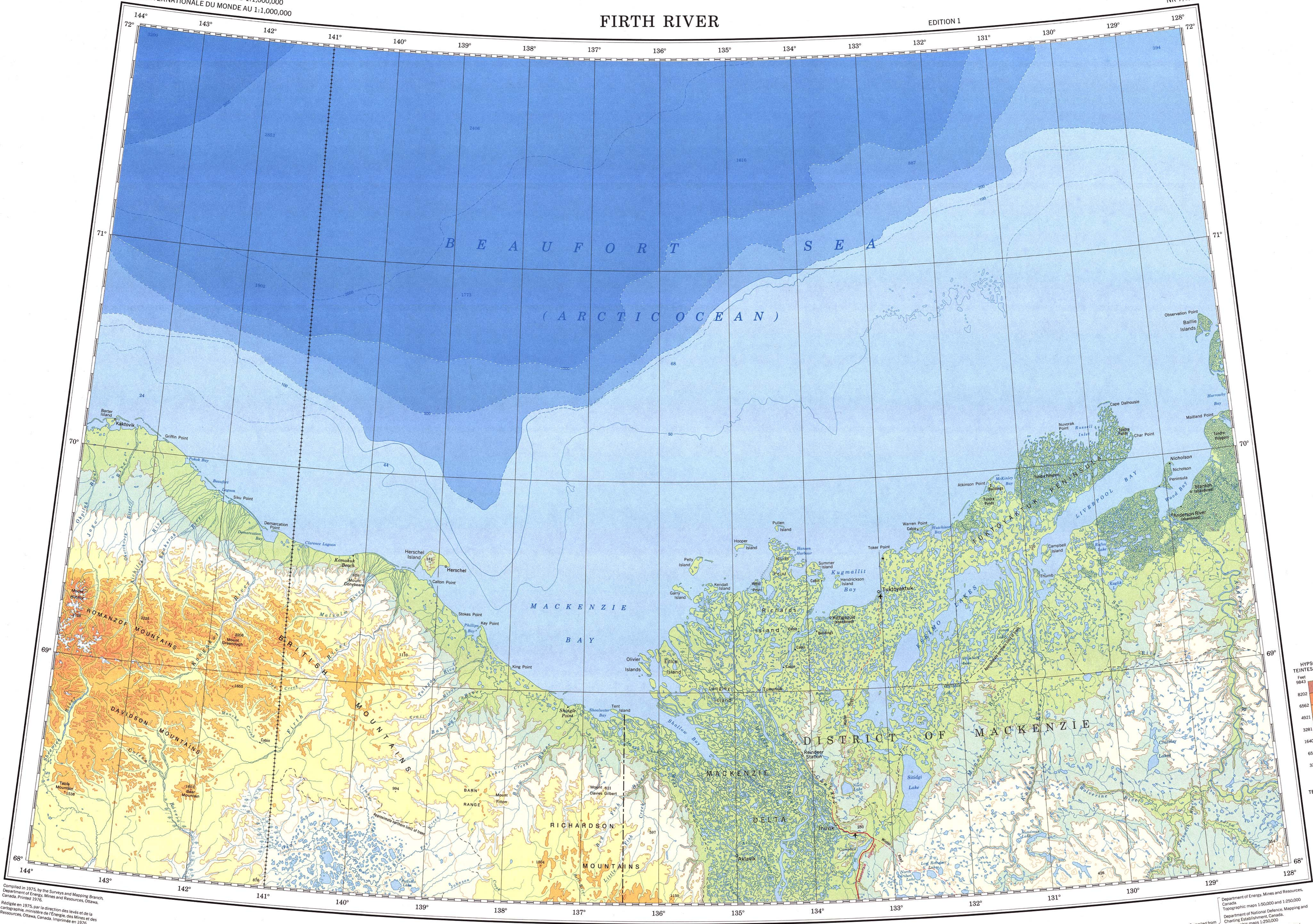


FIRTH RIVER

EDITION 1

NR-7/8/9*




Compiled in 1975, by the Surveys and Mapping Branch, Department of Energy, Mines and Resources, Ottawa, Canada. Printed in 1976.
 Rédigée en 1975 par la direction des levés et de la cartographie, ministère de l'Énergie, des Mines et des Ressources, Ottawa, Canada. Imprimée en 1976.

Department of Energy, Mines and Resources, Canada.
 Topographic maps 1:500,000 and 1:250,000
 Department of National Defence, Mapping and Charting Establishment, Canada.
 Topographic maps 1:250,000
 U.S.A. information supplied by the United States Geological Survey.
 Bathymetry by the Canadian Hydrographic Service

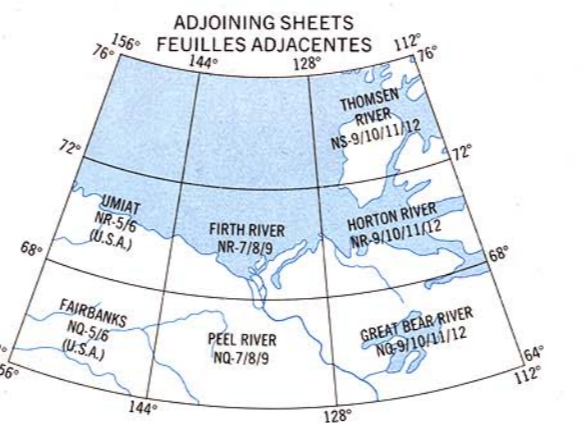
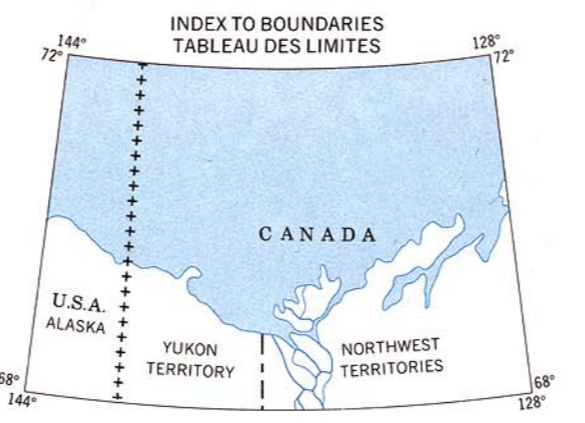
Lambert Conformal Conic Projection Projection conique conforme de Lambert

SCALE 1:1,000,000 ÉCHELLE



REFERENCE	LÉGENDE
Main highway	Route principale
Secondary road	Route secondaire
Boundary, international	Frontière internationale
Boundary, territorial	Frontière territoriale
Icefield, glacier	Champ de glace, glacier
Marsh or swamp	Marais ou marécage
Tidal flat	Banc découvert à marée basse

Copies may be obtained from the Canada Map Office, Department of Energy, Mines and Resources, Ottawa, or your nearest map dealer.
 © Canada Copyrights Reserved 1975



REFERENCE	LÉGENDE
Town, population 500-5,000	Ville, 500-5,000 habitants
Town, population under 500	Ville, moins de 500 habitants
Airfield	Aérodrome
Navigation light	Feu de navigation
Elevation (in metres)	Altitude (en mètres)
Contours (in metres)	Courbes de niveau (en mètres)
Bathymetric lines (in metres)	Courbes bathymétriques (en mètres)
Bathymetric lines, approximate	Courbes bathymétriques approximatives
	o Inuvik
	• Tunuvik

Ces cartes sont en vente au Bureau des Cartes du Canada, ministère de l'Énergie, des Mines et des Ressources, Ottawa, ou chez le vendeur le plus près.
 © Canada 1975, droits réservés

FIRTH RIVER NR-7/8/9*
 * Does not conform to regular sheet
 * Ne correspond pas aux bordures régulières