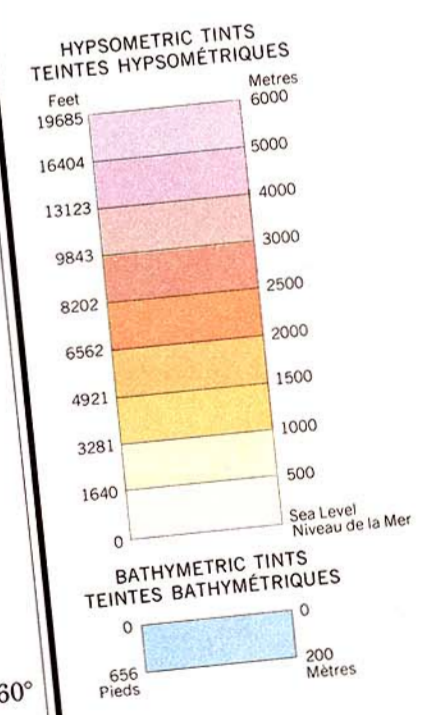
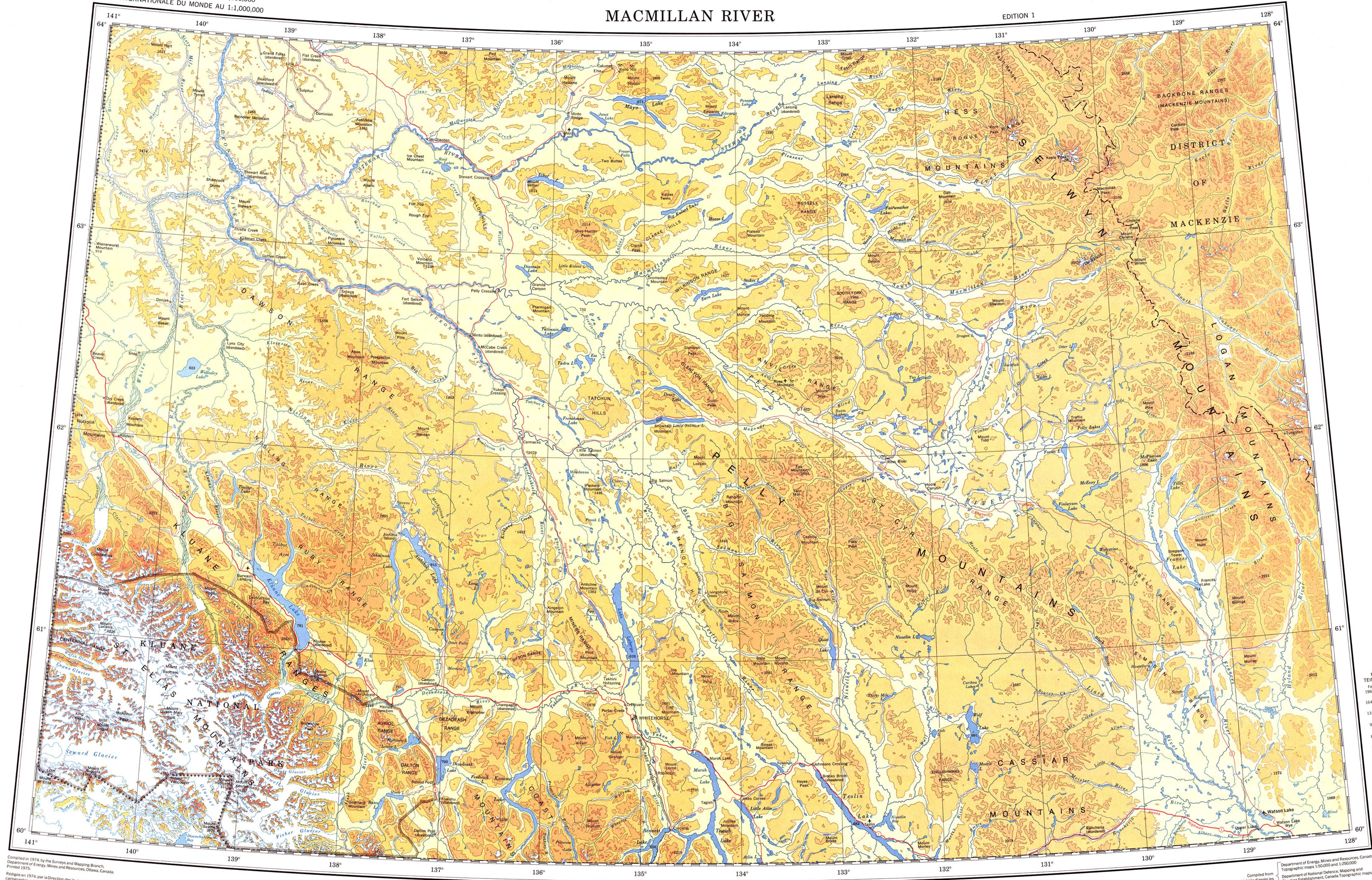


MACMILLAN RIVER

EDITION 1

NP-7/8/9*

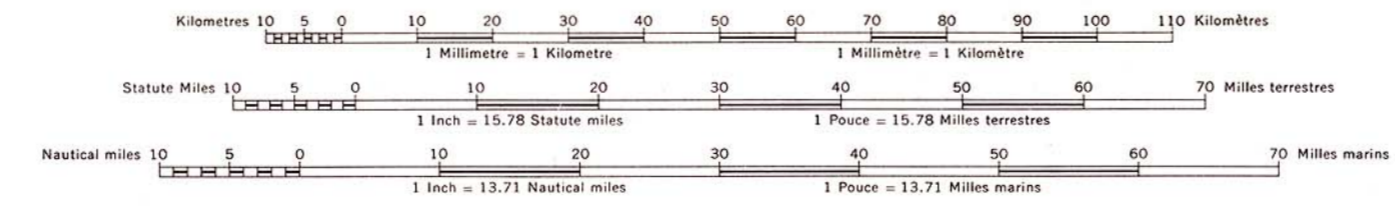


Compiled in 1974 by the Surveys and Mapping Branch, Department of Energy, Mines and Resources, Ottawa, Canada. Printed 1975.
 Révisé en 1974, par la Direction des levés et de la cartographie, ministère de l'Énergie, des Mines et des Ressources, Ottawa, Canada, imprimé en 1975.

Department of Energy, Mines and Resources, Canada. Topographic maps 1:500,000 and 1:250,000. Department of National Revenue, Mapping and Charting Establishment, Canada Topographic maps 1:500,000 and 1:250,000. Compiled from original charts.

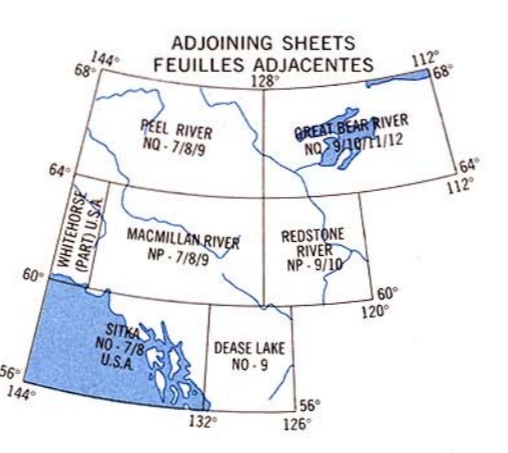
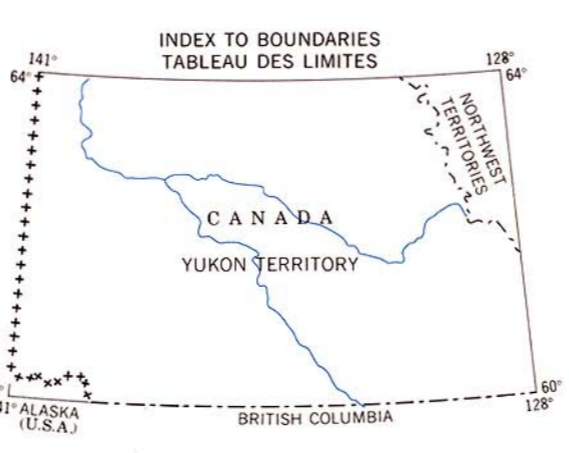
Lambert Conformal Conic Projection Projection conique conforme de Lambert

SCALE 1:1,000,000 ÉCHELLE



REFERENCE	LÉGENDE
Railway narrow gauge	Chemin de fer, voie étroite
Main highway	Road principale
Secondary road	Roads secondaires
Other roads	Autres routes
Trail or track	Sentier ou piste
Ferry	BAC
Boundary, international	Limite internationale
Boundary, provincial or state	Limite de province ou d'état
Boundary, park or reserve	Limite de parc ou de réserve
Icefield glacier	Champ de glace, glacier
Sand	Sable
Contours (in metres)	Courbes de niveau (en mètres)

Copies may be obtained from the Canada Map Office, Department of Energy, Mines and Resources, Ottawa, or your nearest map dealer.
 © Canada Copyrights Reserved 1974



REFERENCE	LÉGENDE
Town, population 5,000-25,000	Ville, 5,000-25,000 habitants
Town, population 500-5,000	Ville, 500-5,000 habitants
Town, population under 500	Ville, moins de 500 habitants
Provincial or state capital	Capitale de province ou d'état
Mine	Mine
International airport	Aéroport international
Other airports	Autres aéroports
Elevation (in metres)	Altitude (en mètres)

Ces cartes sont en vente au Bureau des Cartes du Canada, Ministère de l'Énergie, des Mines et des Ressources, Ottawa, ou chez le vendeur le plus près.
 © Canada 1974, tous droits réservés

MACMILLAN RIVER NP-7/8/9*
 * Does not conform to regular sheet lines
 * Ne correspond pas aux bordures régulières des cartes