

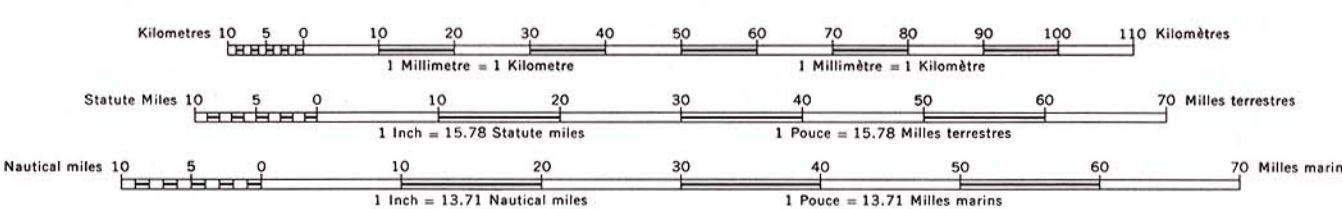
Compiled in 1974, by the Surveys and Mapping Branch, Department of Energy, Mines and Resources, Ottawa, Canada. Printed 1975.

Rédigée en 1974, par la direction des levés et de la cartographie, ministère de l'Énergie, des Mines et des Ressources, Ottawa, Canada. Imprimée en 1975.

Lambert Conformal Conic Projection

Projection conique conforme de Lambert

SCALE 1:1,000,000 ÉCHELLE

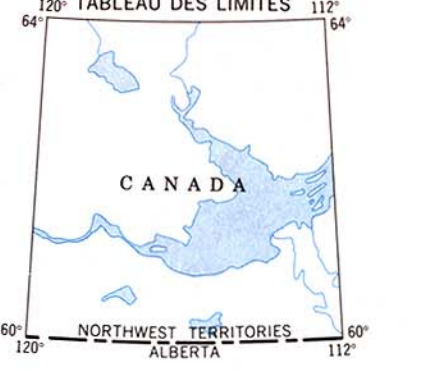


Department of Energy, Mines and Resources, Canada. Topographic maps 1:50,000 and 1:250,000. Department of National Defence, Mapping and Charting Establishment, Canada. Topographic maps 1:50,000 and 1:250,000. Bathymetry by the Canadian Hydrographic Service.

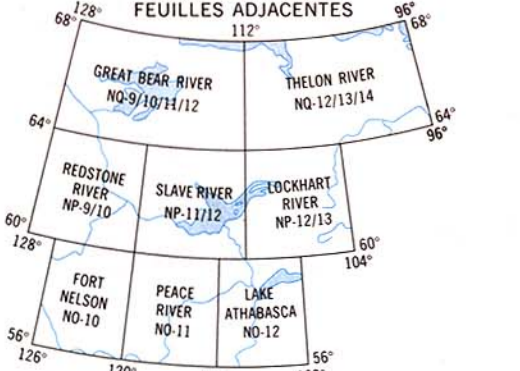
REFERENCE LÉGENDE

- | | |
|-------------------------------|-------------------------------|
| Railway, single track | Chemin de fer, voie unique |
| Main highway | Route principale |
| Secondary road | Route secondaire |
| Other roads | Autres routes |
| Trail or track | Sentier ou piste |
| Boundary, provincial or state | Limite de province ou d'état |
| Boundary, park or reserve | Limite de parc ou de réserve |
| Lake, intermittent | Lac intermittent |
| Marsh or swamp | Marais ou marécage |
| Rock | Rocher |
| Esker | Esker |
| Contours (in metres) | Courbes de niveau (en mètres) |

INDEX TO BOUNDARIES



ADJOINING SHEETS



REFERENCE LÉGENDE

- | | | |
|-------------------------------|-------------------------------|-------------|
| Town, population 5,000-25,000 | Ville, 5,000-25,000 habitants | Yellowknife |
| Town, population 500-5,000 | Ville, 500-5,000 habitants | Rae |
| Town, population under 500 | Ville, moins de 500 habitants | Kakisa |
| Territorial capital | Capitale de territoire | |
| Airfield | Aérodrome | |
| Power line | Ligne de transport d'énergie | |
| Mine | Mine | |
| Navigation light | Feu de navigation | |
| Elevation (in metres) | Altitude (en mètres) | 283 |
| Depth (in metres) | Profondeur (en mètres) | 103 |

Copies may be obtained from the Canada Map Office, Department of Energy, Mines and Resources, Ottawa, or your nearest map dealer.
 © Canada Copyrights Reserved 1975

Ces cartes sont en vente au Bureau des Cartes du Canada, ministère de l'Énergie, des Mines et des Ressources, Ottawa, ou chez le vendeur le plus près.
 © Canada 1975, tous droits réservés

SLAVE RIVER NP-11/12*
 * Does not conform to regular sheet lines
 * Ne correspond pas aux bordures régulières des cartes