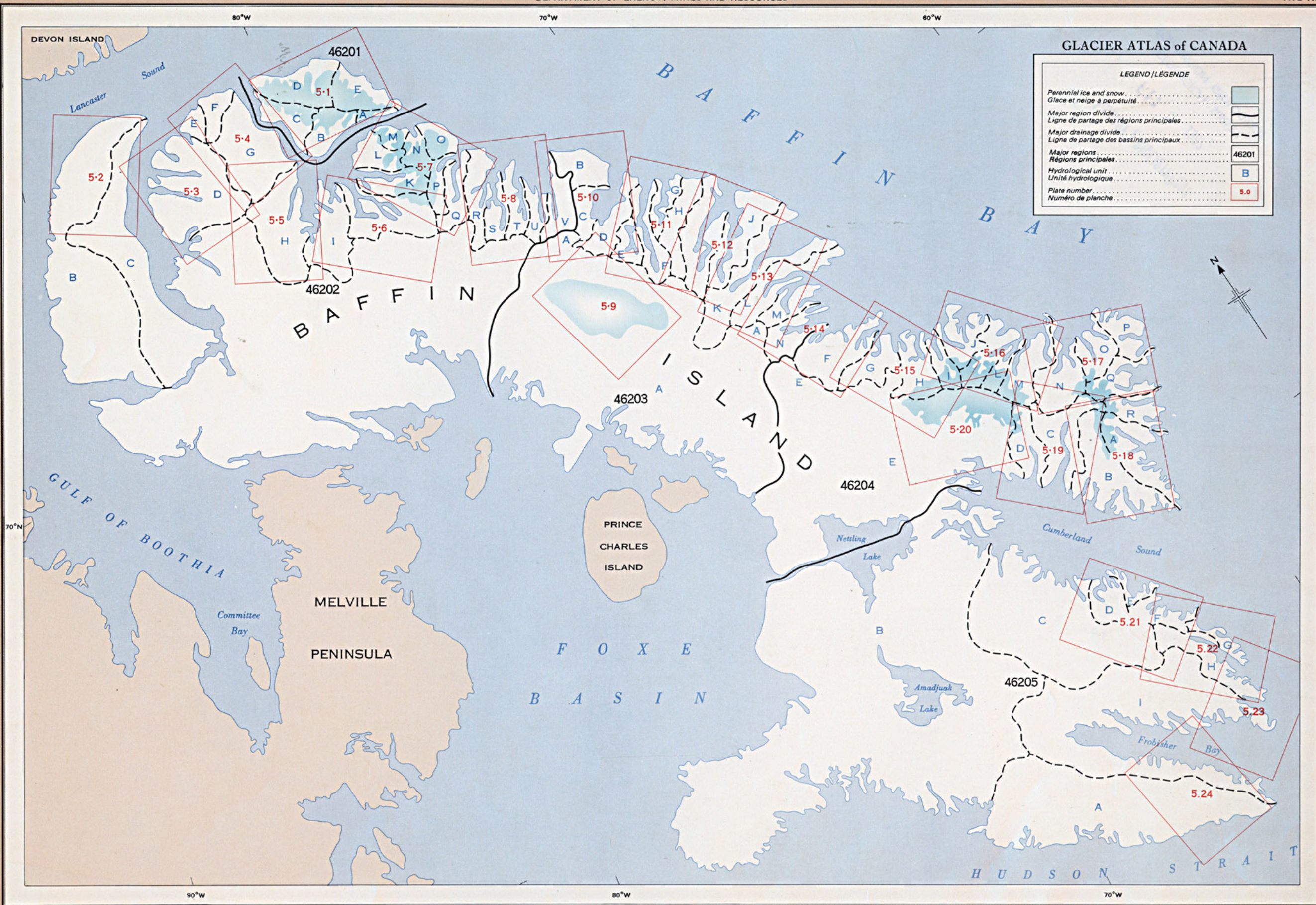


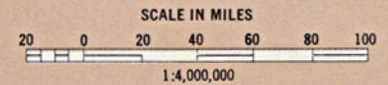
**GLACIER ATLAS of CANADA**

**LEGEND / LÉGENDE**

Perennial ice and snow Glace et neige à perpétuité	
Major region divide Ligne de partage des régions principales	
Major drainage divide Ligne de partage des bassins principaux	
Major regions Régions principales	46201
Hydrological unit Unité hydrologique	B
Plate number Numéro de planche	5.0



PRINTED BY THE SURVEYS AND MAPPING BRANCH  
 DEPARTMENT OF ENERGY, MINES AND RESOURCES

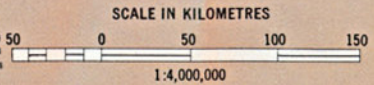


**GSC/CGC OTTAWA**

OOG 03072329

**BAFFIN ISLAND**  
 GLACIER INVENTORY  
 AREA 4620

MAP LIBRARY / CARTOTHEQUE



PRODUCED BY INLAND WATERS BRANCH, 1966  
 PLATE NUMBER 5.0

1969  
 C3