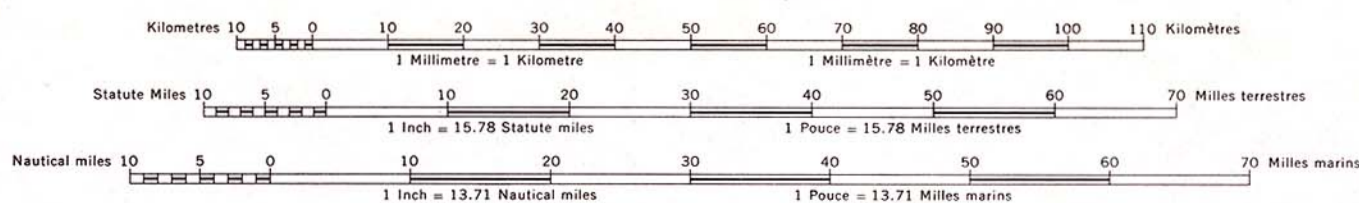


Compiled in 1969 by the Surveys and Mapping Branch, Department of Energy, Mines and Resources, Ottawa, Canada. Printed 1972.
 Rédigée en 1969 par la Direction des levés et de la cartographie, ministère de l'Énergie, des Mines et des Ressources, Ottawa, Canada. Imprimée en 1972.

Lambert Conformal Conic Projection

Projection conique conforme de Lambert

SCALE 1:1,000,000 ÉCHELLE



Compiled from
 Rédigée d'après les

Department of Energy, Mines and Resources, Canada. Topographic maps 1:50,000 and 1:250,000.
 Department of National Defence, Mapping and Charting Establishment, Canada. Topographic maps 1:50,000 and 1:250,000.

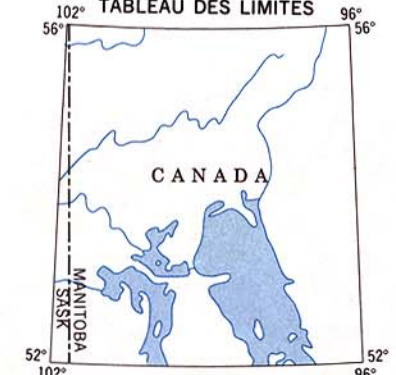
REFERENCE LÉGENDE

- | | |
|-------------------------------|--------------------------------|
| Railway, single track | Chemin de fer, voie unique |
| Main highway | Route principale |
| Secondary road | Route secondaire |
| Other roads | Autres routes |
| Trail or track | Sentier ou piste |
| Boundary, provincial or state | Limite de province ou d'état |
| Boundary, county or district | Limite de comté ou de district |
| Boundary, park or reserve | Limite de parc ou de réserve |
| Boundary, intermittent | Lac intermittent |
| Marsh or swamp | Marais ou marécage |
| Contours (in metres) | Courbes de niveau (en mètres) |

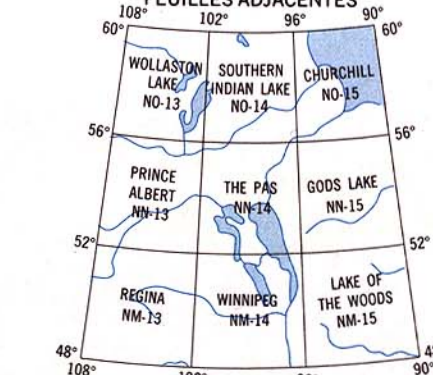
REFERENCE LÉGENDE

- | | | |
|-------------------------------|-------------------------------|------------|
| Town, population 5,000-25,000 | Ville 5,000-25,000 habitants | FLIN FLON |
| Town, population 500-5,000 | Ville 500-5,000 habitants | Swan River |
| Town, population under 500 | Ville, moins de 500 habitants | Making |
| Mine | Mine | |
| International Airfield | Aérodrome international | |
| Other airfields | Autres aérodromes | |
| Lighthouse | Phare | |
| Power line | Ligne de transport d'énergie | |
| Elevation (in metres) | Altitude (en mètres) | 792 |

INDEX TO BOUNDARIES
 TABLEAU DES LIMITES



ADJOINING SHEETS
 FEUILLES ADJACENTES



Copies may be obtained from the Map Distribution Office, Department of Energy, Mines and Resources, Ottawa.
 © Canada Copyrights reserved 1972

Ces cartes sont en vente au Bureau de distribution des Cartes, ministère de l'Énergie, des Mines et des Ressources, Ottawa.
 © Canada 1972, tous droits réservés