








LEGEND

-  LACUSTRINE DEPOSIT
-  EOLIAN DEPOSIT
-  GLACIAL OUTWASH DEPOSIT
-  UNDIFFERENTIATED TILL COVER AND/OR SHIELD OUTCROP
-  ADDITIONAL MORAINIC DEPOSITS
-  SURFICIAL DEPOSIT BOUNDARIES
-  ZONES OF LOW LINEAMENT DENSITY

MAP 13 ZONES OF LOW LINEAMENT DENSITY IN RELATION TO THE DISTRIBUTION OF SURFICIAL DEPOSITS

This map has been reprinted from a scanned version of the original map
 Reproduction par numérisation d'une carte sur papier