




CANADA
DEPARTMENT OF MINES
MINES BRANCH

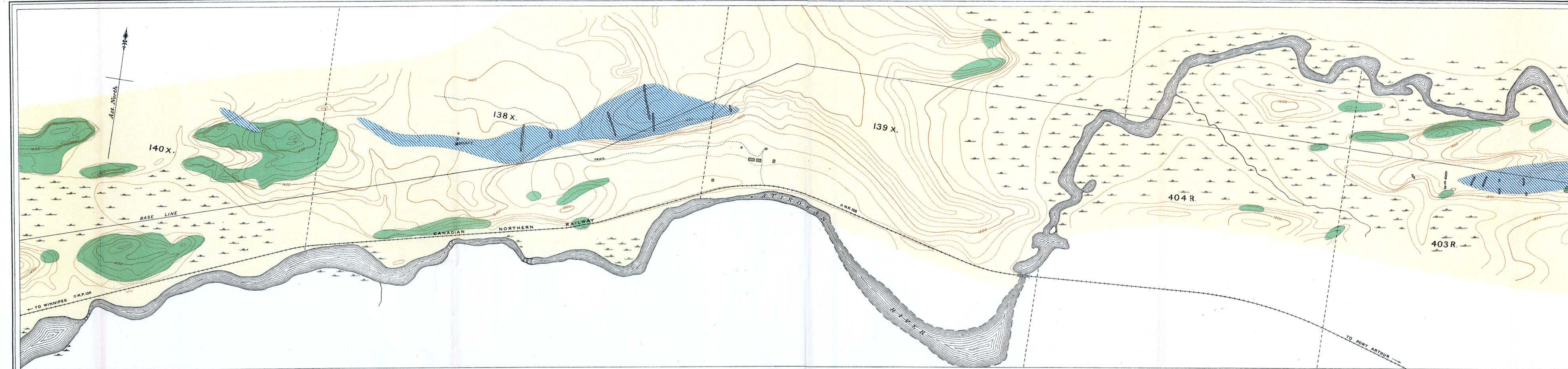
HON. L. CODERRE, MINISTER; R. G. M. CONNELL, DEPUTY MINISTER.
EUGENE HAANEL, PH. D. DIRECTOR.
1915

GEOLOGICAL MAP

SHEET 2
















LEGEND

-  Drift
-  Green schists, diorite, porphyrite etc.
-  Area within which magnetic and pyrrhotite are likely to occur, indicated by magnetometric survey



H.E. Baine, Chief Draughtsman
L.H.S. Perera, Draughtsman

LEGEND

-  Trails and buildings
-  Corner posts and claim boundaries
-  Claim boundaries, not well defined
-  Claim numbers
-  Railways
-  Bridges
-  Diamond drill hole
-  Shafts
-  Tunnels
-  Open cuts and trenches
-  Streams
-  Swamps
-  Contours, interval 10 feet
-  Elevation above sea-level
-  Mine dumps


Contours showing heights above sea-level based on elevation taken from C.N.R.

Jones Sheet No 3214

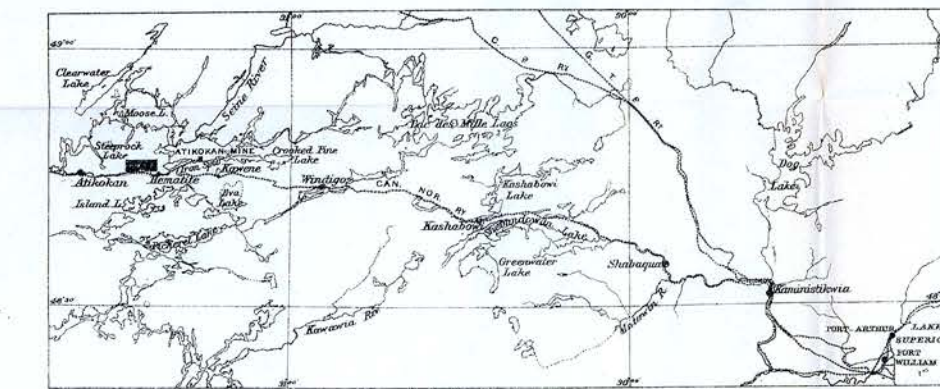
342

ATIKOKAN IRON BEARING DISTRICT
CLAIMS 403 R., 404 R., 139X., 138X AND 140X.
RAINY RIVER DISTRICT
ONTARIO

Scale $\frac{1}{4800}$: 400 Feet to 1 inch



E. Lindeman 1914.



Scale - 25 miles to 1 inch

This document was produced by scanning the original publication. Ce document est le produit d'une numérisation par balayage de la publication originale.