


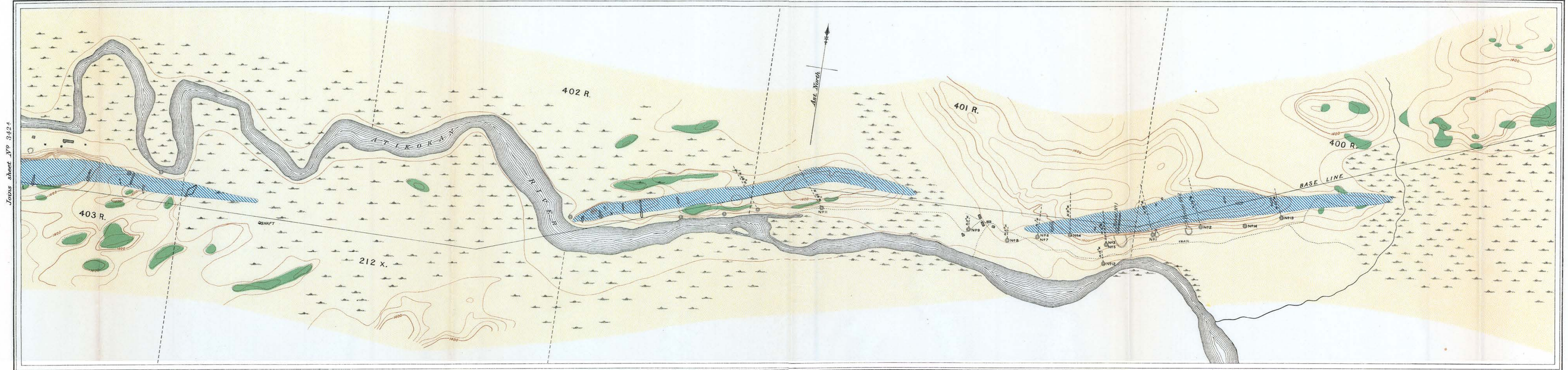


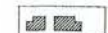













LEGEND

-  Drift
-  Green schists, diorite, porphyrite etc.
-  Area within which magnetite and pyrrhotite are likely to occur, indicated by magnetometric survey

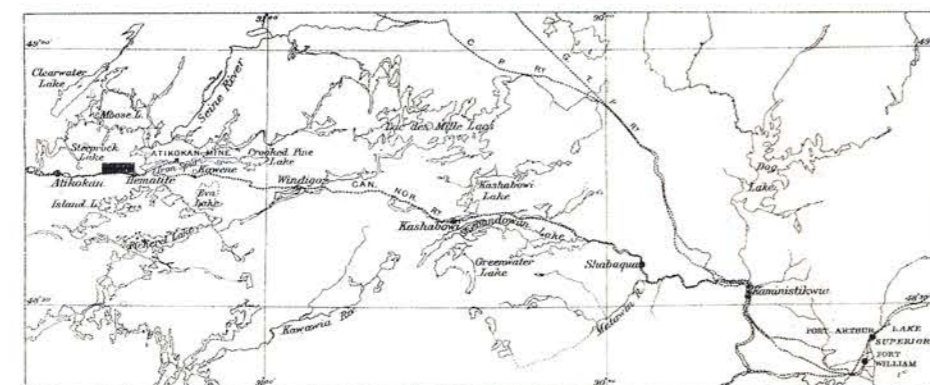


H. F. Baine, Chief Draughtsman
 L. H. S. Pereira, Draughtsman

LEGEND


-  Trails and buildings
-  Corner posts and claim boundaries
-  Claim boundaries, not well defined
-  400 R. Claim numbers
-  Railways
-  Bridges
-  Diamond drill-hole
-  Shafts
-  Tunnels
-  Open cuts and trenches
-  Streams
-  Swamps
-  Contours, interval 10 feet. Elevation above sea-level
-  Mine dumps

Contours showing heights above sea-level based on elevation taken from C.N.R.



ATIKOKAN IRON-BEARING DISTRICT
 CLAIMS 400 R., 401 R., 402 R., 212 X AND 403 R.
 RAINY RIVER DISTRICT
 ONTARIO

Scale 4800 : 400 Feet to 1 inch



E. Lindeman 1914.