


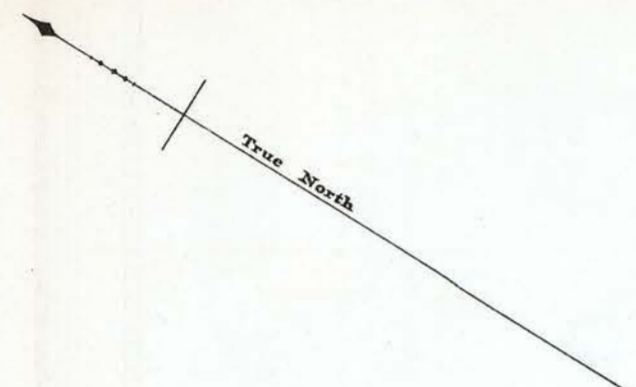
LEGEND




Constant of Instrument = 1.0 H  
Magnetic declination about 6° 55' West

DEPOSIT N° 11  
**MOOSE MOUNTAIN IRON BEARING DISTRICT**  
KITCHENER AND HUTTON TOWNSHIPS, SUDBURY DISTRICT  
ONTARIO

Scale,  $\frac{1}{200}$  : 200 Feet to 1 Inch



LEGEND

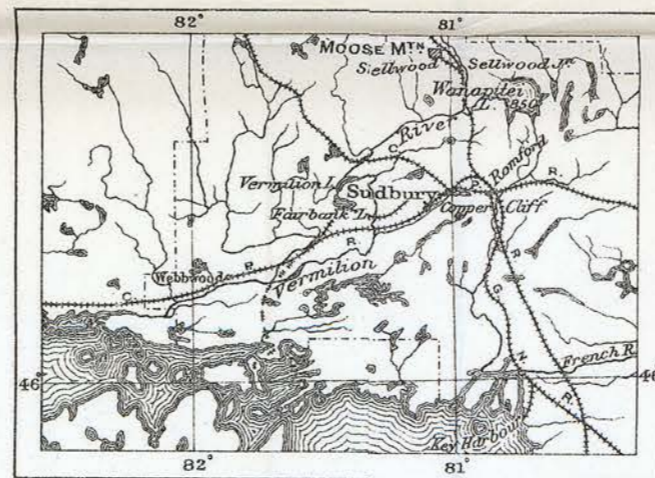


Contours showing heights above sea-level based on an elevation supplied by the Moose Mountain Limited.

Surveyed by  
E. Lindeman 1912  
Assisted by  
A.A. Robinson  
W.M. Morrison  
W.H. Davies



H. E. Baine, Chief Draughtsman  
L. H. S. Perrin, Draughtsman



Scale 35 miles to 1 inch