







Canada  
DEPARTMENT OF MINES  
MINES BRANCH

HON. ROBERT ROGERS, MINISTER; A. P. LOW, LL.D., DEPUTY MINISTER  
EUGENE HAANEL, PH.D., DIRECTOR

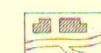
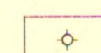



GEOLOGICAL MAP



LEGEND

-  Driftcovered area
-  Outcrop of Magnetite
-  Driftcovered area within which Magnetite is likely to occur, indicated by Magnetometric Survey
-  Diorite (Archaean)
-  Crystalline limestone and amphibolites "
-  Strike and dip

LEGEND

-  Roads and buildings
-  Reference posts Lot lines
-  Open cuts and Test pits
-  Contours, interval 10 feet Elevations above sea-level
-  Mine dumps

H. E. Baine, Chief Draughtsman  
L. H. S. Pereira, Draughtsman

**BAKER MINE**  
LOT 18, CON. XVIII  
TOWNSHIP OF TUDOR  
HASTINGS COUNTY  
ONTARIO

Geology by  
E. Lindeman 1911

No. 1884

Scale 400 - 200' to 1 Inch

