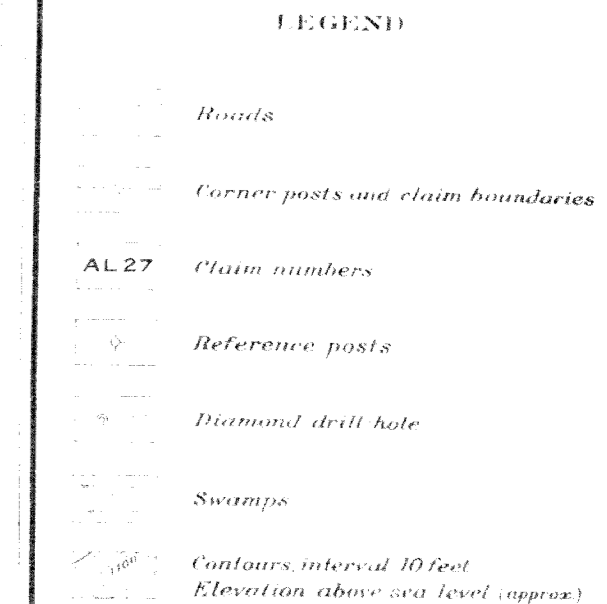
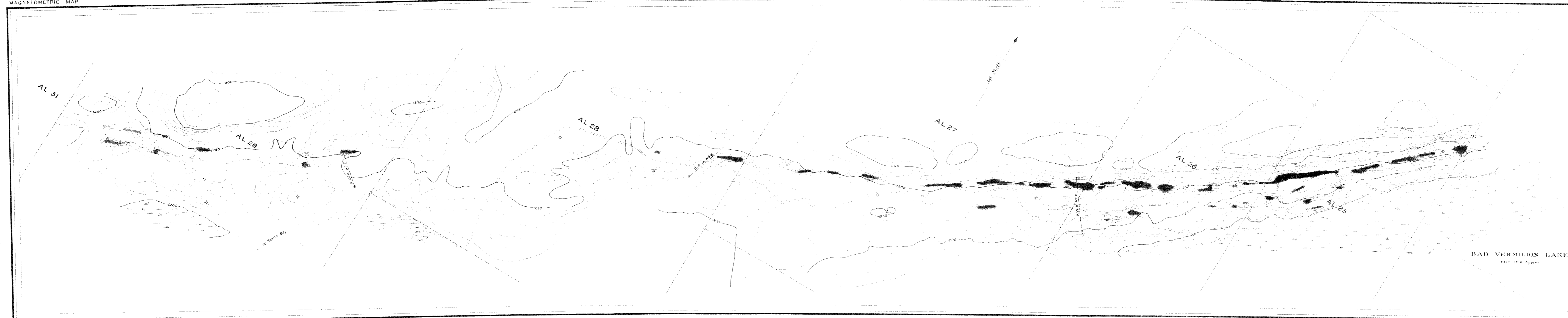
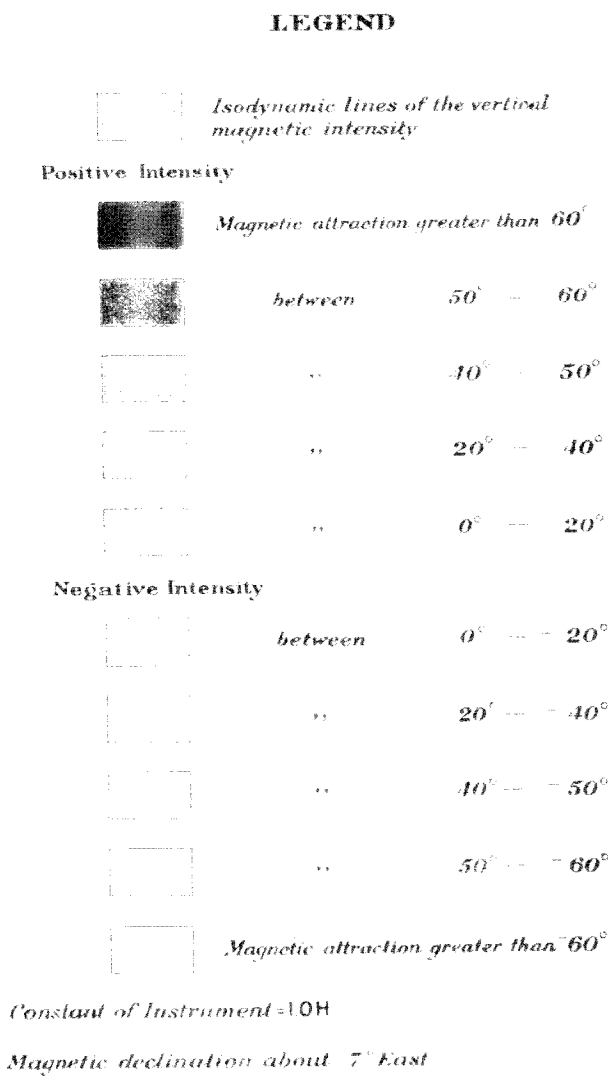


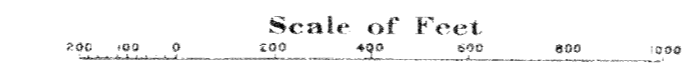
MAGNETOMETRIC MAP



BAD VERMILION LAKE
Elev. 1120 Approx.

H. E. Baine, Chief Draughtsman
L. H. Pereira, Draughtsman

SEINE BAY TITANIFEROUS MAGNETITE RANGE
RAINY RIVER DISTRICT
ONTARIO



Surveyed by J. H. Robinson, 1917