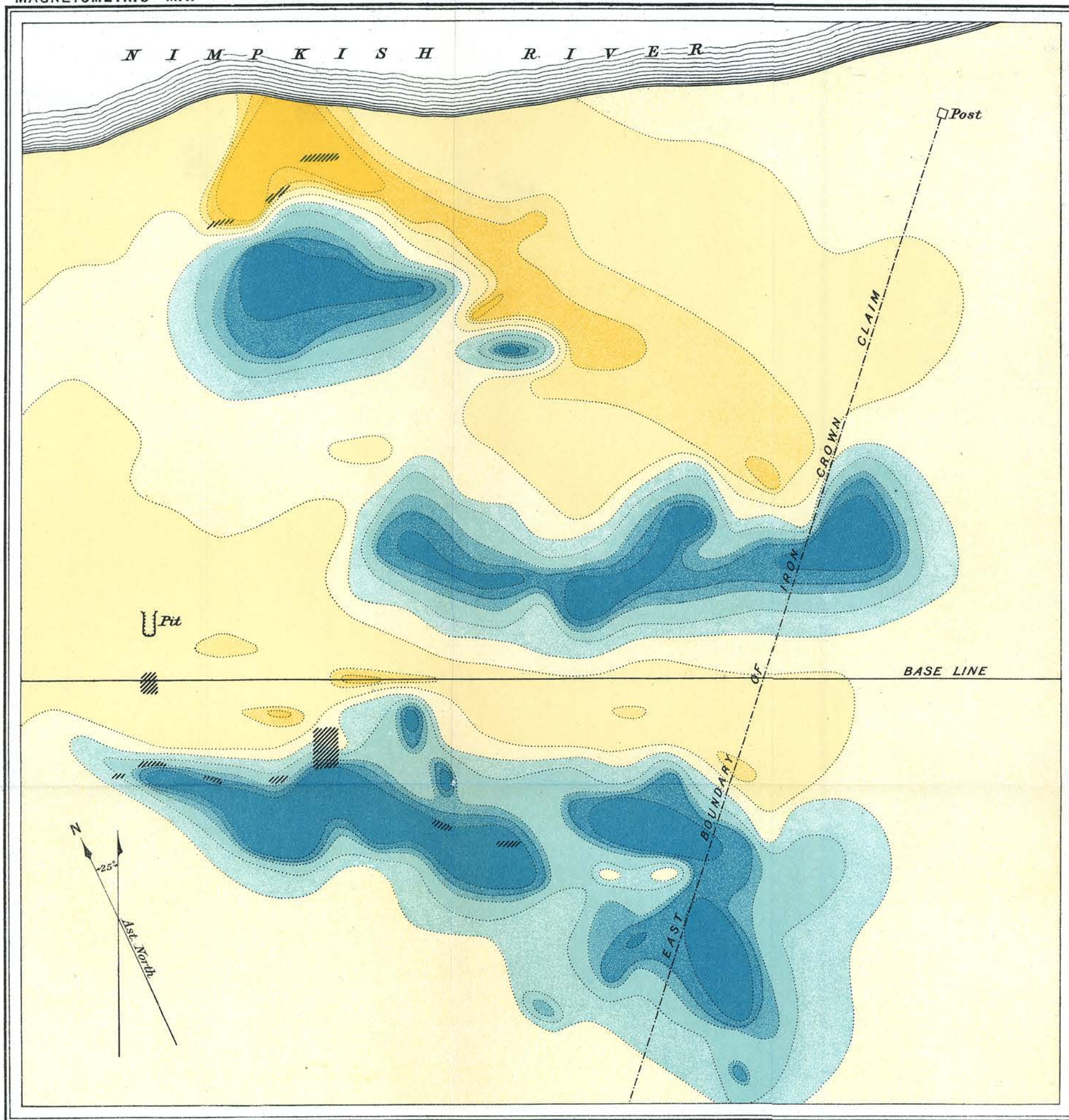


CANADA
DEPARTMENT OF MINES
MINES BRANCH

HON. E. L. PATENAUDE, MINISTER; R. G. M. CONNELL, DEPUTY MINISTER.
EUGENE HAANEL, PH. D., DIRECTOR.

1917

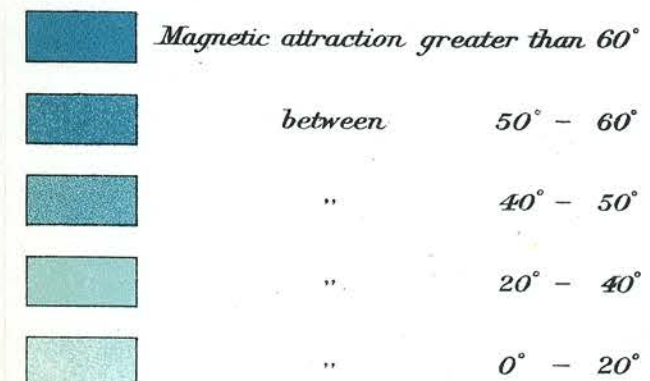
MAGNETOMETRIC MAP



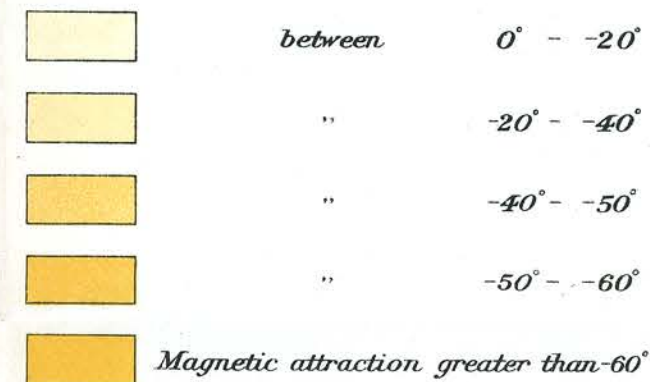
LEGEND

Isodynamic lines of the vertical magnetic intensity

Positive Intensity



Negative Intensity




Outcrop of Magnetite

Magnetic declination about 25° East

IRON CROWN CLAIM
NIMPKISH RIVER, VANCOUVER ISLAND, B.C.

Surveyed by
E. Lindeman 1907

442



This document was produced
by scanning the original publication.

Ce document est le produit d'une
numérisation par balayage
de la publication originale.