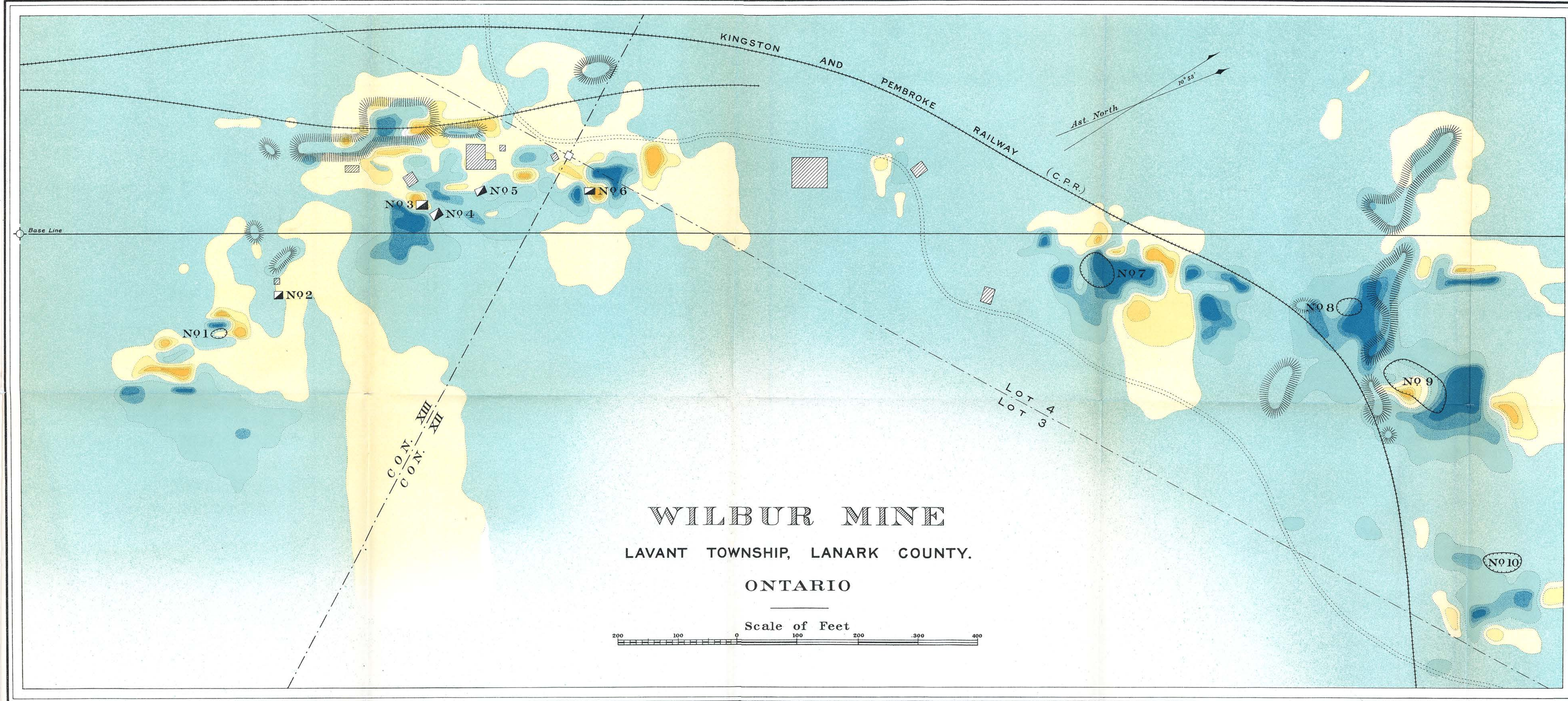
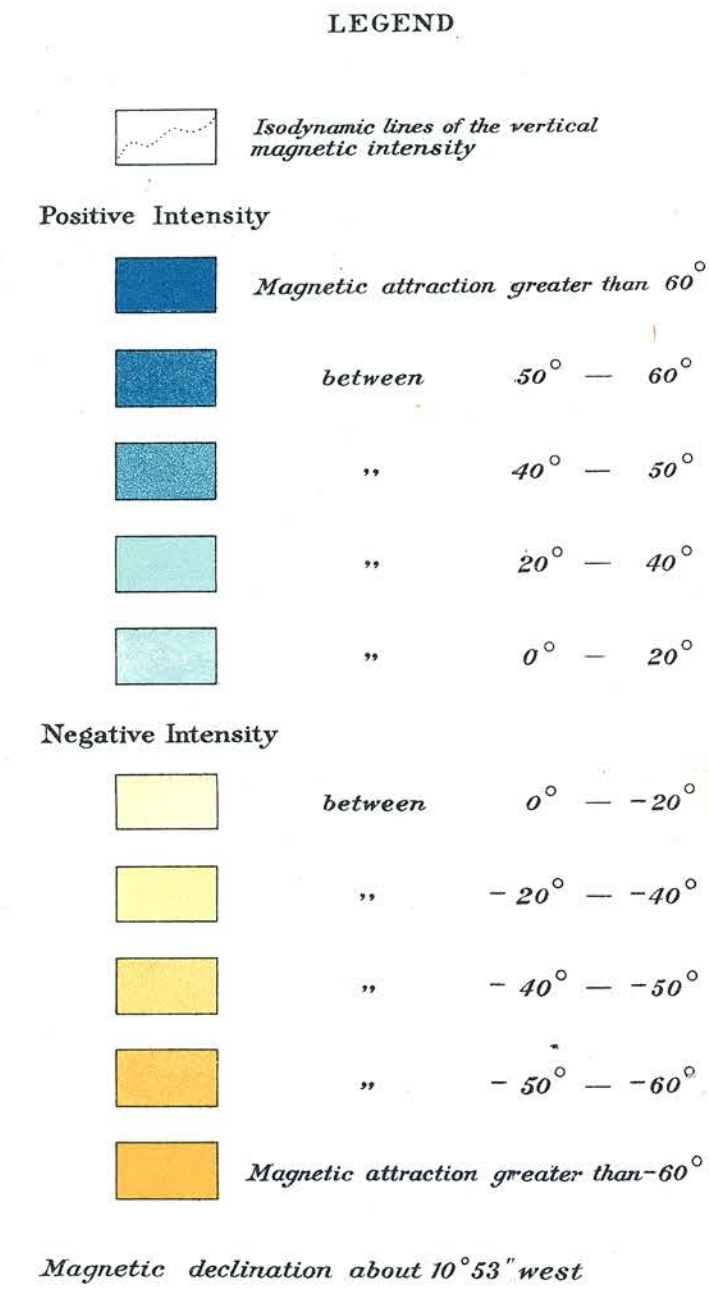
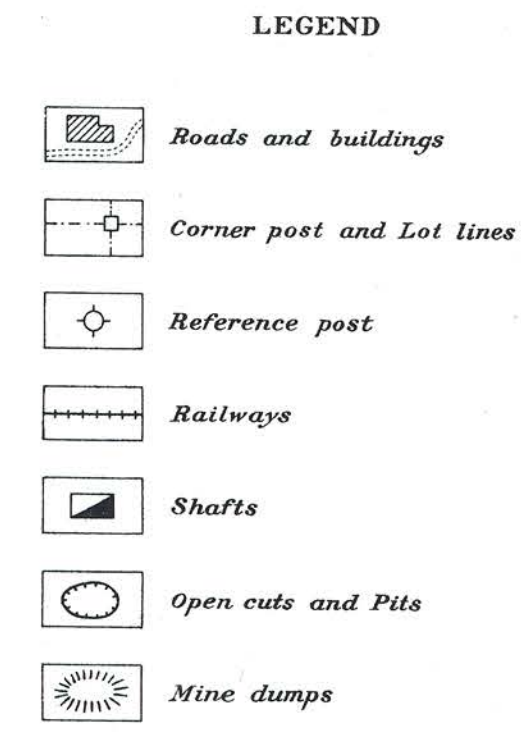


MAGNETOMETRIC MAP



**WILBUR MINE**  
 LAVANT TOWNSHIP, LANARK COUNTY.  
 ONTARIO

Scale of Feet



H. E. Baine, Chief Draughtsman  
 L. H. S. Perre, Draughtsman

Surveyed by B. F. Hassel, 1905