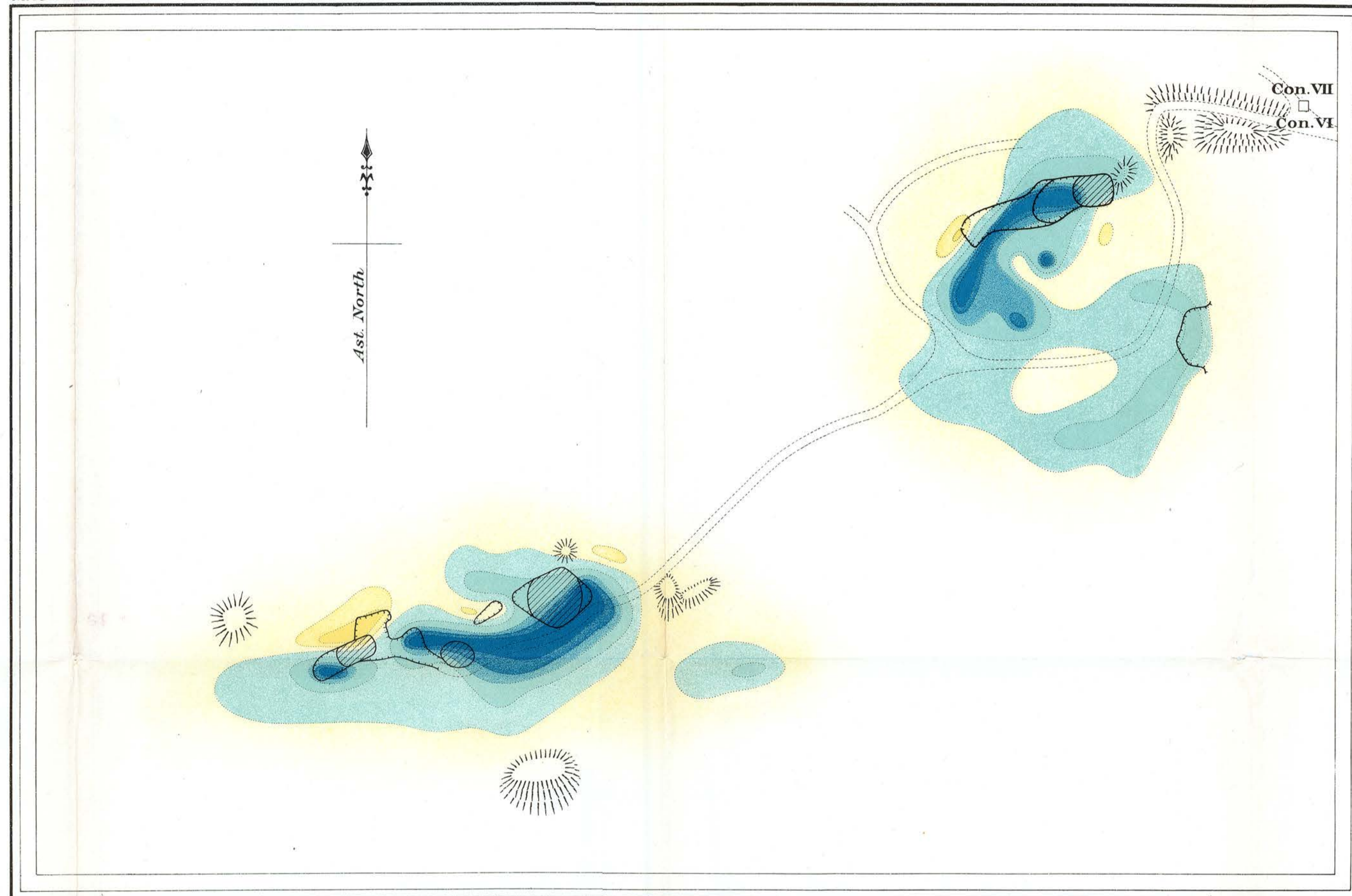












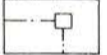



MAGNETOMETRIC MAP



LEGEND

-  *Isodynamic lines of the vertical magnetic intensity*
- Positive Intensity**
-  *Magnetic attraction greater than 60°*
 -  *between 50° — 60°*
 -  *" 40° — 50°*
 -  *" 20° — 40°*
 -  *" 0° — 20°*
- Negative Intensity**
-  *between 0° — — 20°*
 -  *" — 20° — — 40°*
 -  *Magnetic attraction greater than -40°*

LEGEND

-  *Roads*
-  *Corner post*
-  *Open cuts*
-  *Pits filled with water*
-  *Mine dumps*

Constant of Instrument = 0.85

H. E. Baine, Chief Draughtsman
L. H. S. Pereira, Draughtsman

439

BALDWIN MINE
LOT 13, CON. VI. HULL TOWNSHIP
QUEBEC

Scale: 100 Feet to 1 Inch

