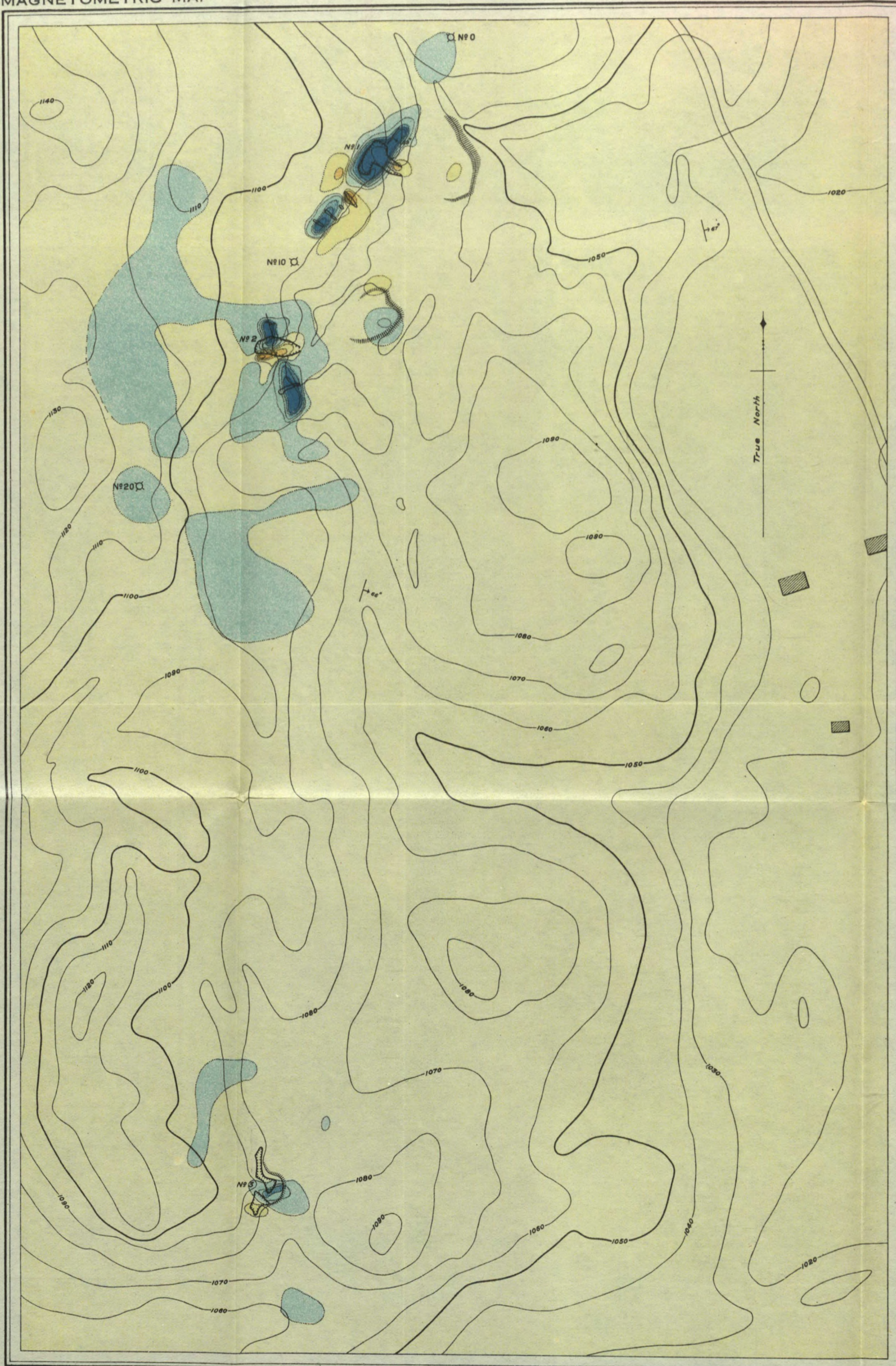



**Canada**  
**DEPARTMENT OF MINES**  
**MINES BRANCH**

HON. ROBERT ROGERS, MINISTER; A.P. LOW, LL.D., DEPUTY MINISTER  
 EUGENE HAANEL, Ph.D., DIRECTOR






**MAGNETOMETRIC MAP**







**LEGEND**

 *Isodynamic lines of the vertical magnetic intensity*

**Positive Intensity**

-  *Magnetic attraction greater than 60°*
-  *between 50° - 60°*
-  *" 40° - 50°*
-  *" 20° - 40°*
-  *" 0° - 20°*

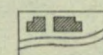


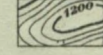

**Negative Intensity**

-  *between 0° - -20°*
-  *" -20° - -40°*
-  *" -40° - -50°*
-  *" -50° - -60°*

*Constant of Instrument = 1.0 H*

*Magnetic declination about 11°30' West*


**LEGEND**

-  *Road and buildings*
-  *Reference posts*
-  *Open cuts and Test pits*
-  *Contours, interval 10 feet Elevations above sea-level*
-  *Mine dumps*

*H. E. Baine, Chief Draughtsman*  
*L. H. S. Pereira, Draughtsman*

**BAKER MINE**  
**LOT 18, CON. XVIII**  
**TOWNSHIP OF TUDOR**  
**HASTINGS COUNTY**  
**ONTARIO**

*Surveyed by*  
*E. Lindeman 1911*  
*Assisted by O. G. Gallaher*

Scale 2000 - 200' to 1 Inch  


No. 188