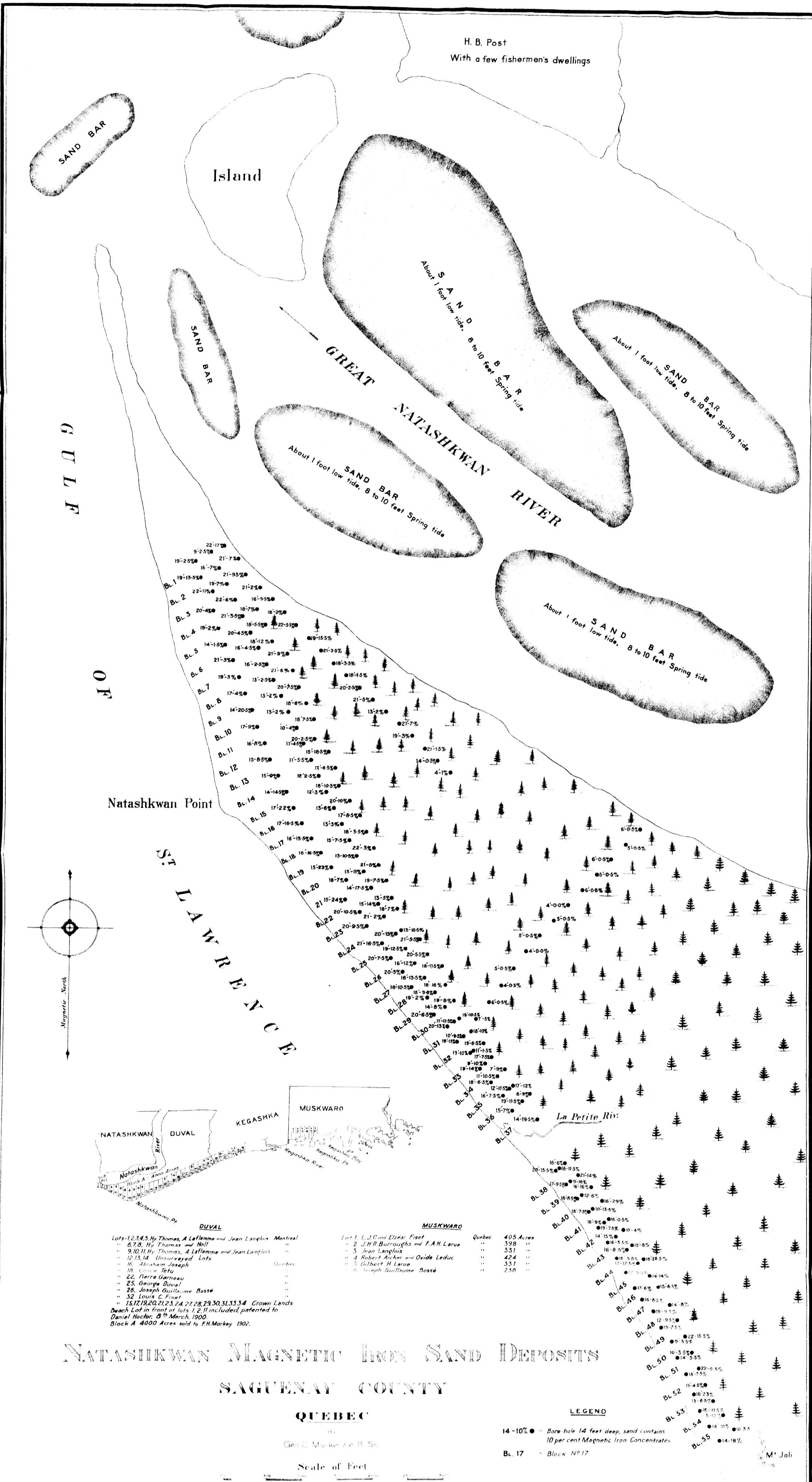


CANADA
DEPARTMENT OF MINES
MINES BRANCH

HON. W. B. NANTÉL, MINISTER, A. P. LOW, LL.D., DEPUTY MINISTER,
EUGÈNE HAANEL, PH.D., DIRECTOR
1912



H. B. Post
With a few fishermen's dwellings

SAND BAR

Island

SAND BAR

GREAT NATASHKWAN RIVER

SAND BAR

SAND BAR

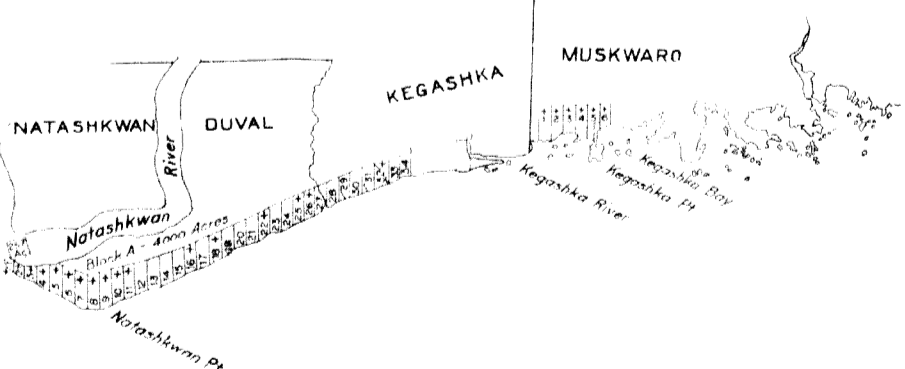
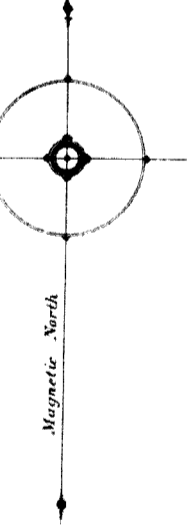
SAND BAR

G U L F

H O

Natashkwan Point

S. T. LAWRENCE



- DUVAL**
Lots 1, 2, 3, 4, 5, by Thomas, A Laflamme and Jean Langlois Montreal
6, 7, 8, by Thomas and Hall
9, 10, 11, by Thomas, A Laflamme and Jean Langlois
12, 13, 14, Unsurveyed Lots
16, Abraham Joseph Quebec
18, Giroux Tefu
22, Pierre Garneau
25, George Duval
26, Joseph Guillaume Bossé
32, Louis C. Fiset
15, 17, 19, 20, 21, 23, 24, 27, 28, 29, 30, 31, 33, 34 Crown Lands
Beach Lot in front of lots 1, 2, 11 included, patented to Daniel Hoctor, 8th March, 1900.
Block A 4000 Acres sold to F.H. Markey 1902.

- MUSKWARD**
Lot 1, L. J. C. Elzéar, Fiset Quebec 405 Acres
2, J. H. R. Burroughs and F. A. H. Larue 398
3, Jean Langlois 351
4, Robert Archer and Ovide Leduc 424
5, Gilbert H. Larue 351
6, Joseph Guillaume Bossé 258

NATASHKWAN MAGNETIC IRON SAND DEPOSITS
SAGUENAY COUNTY

QUEBEC

Gen. C. Mackenzie, B.Sc.

Scale of Feet

LEGEND

- 14-10% ● - Bore hole 14 feet deep, sand contains 10 per cent Magnetic Iron Concentrates.
BL. 17 - Block No. 17

English Point

Accompanying report on Magnetic Iron Sands of Natashkwan by Gen. C. Mackenzie, B.Sc. 1911.