





Base map from plates of the map of the Dominion of Canada published under authority of the Department of the Interior.

To accompany the McGill University Report on the Coals of Canada, No. 83, 1911.

- Legend**
-  Laramie
 -  Belly River Coal Formation
 -  Kansan Coal Formation



Diagrammatic section along line A-B

COAL FIELDS
 in
ALBERTA, SASKATCHEWAN AND MANITOBA

by
D. B. DOWLING, B.A. Sc.
 1911

Scale, 35 statute miles to 1 inch $\frac{1}{35}$
 0 25 50 75 100 125 150