



Energy, Mines and
Resources Canada

Énergie, Mines et
Ressources Canada

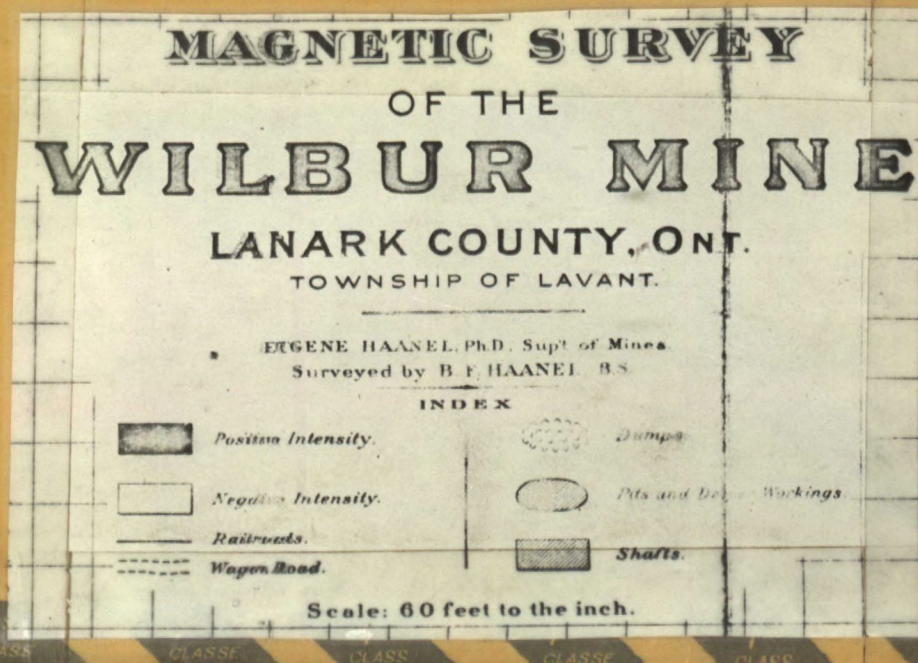
SER
622(21)
C 212 tc
#14

MINES BRANCH REPORT No. 14:

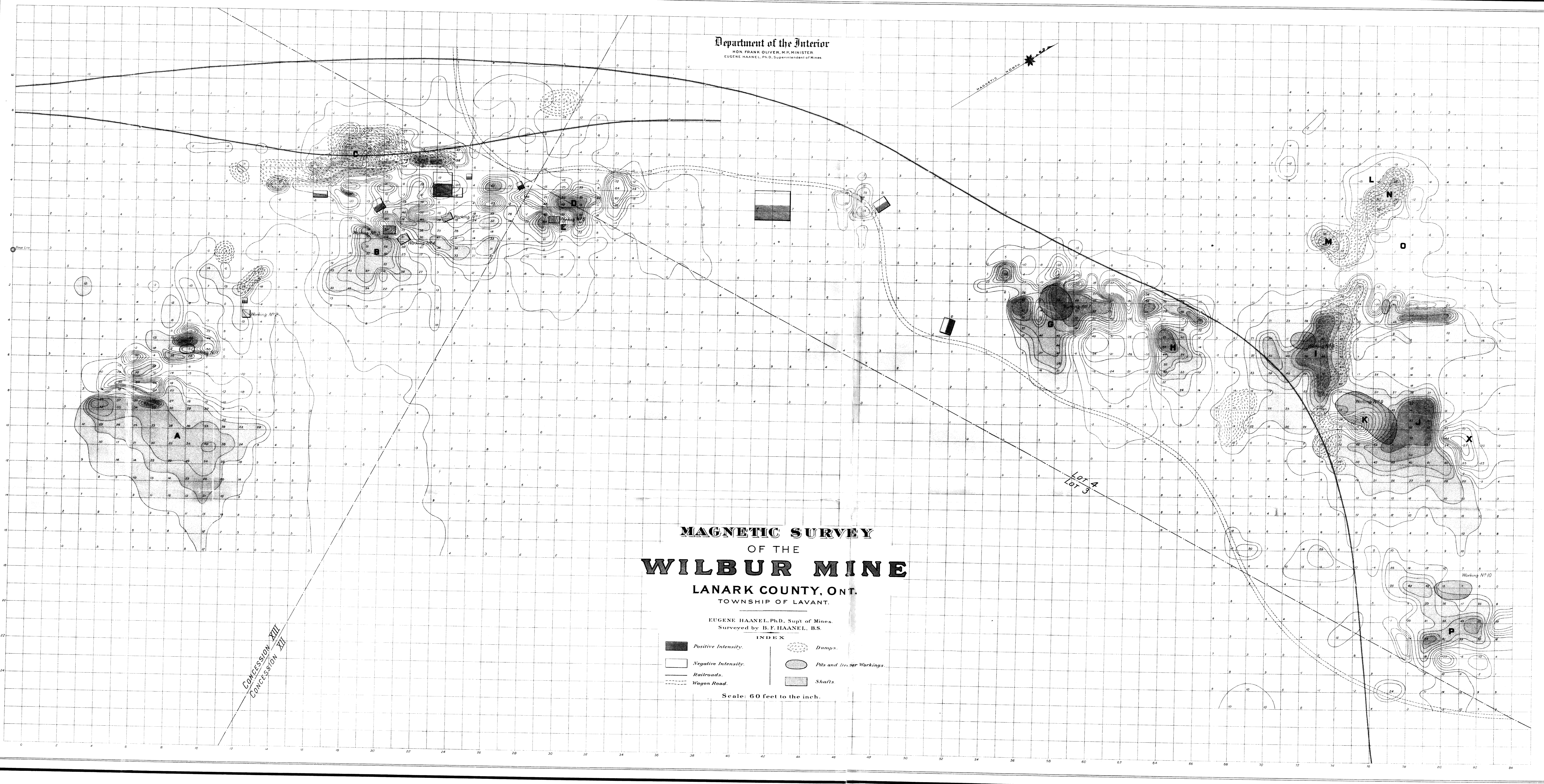
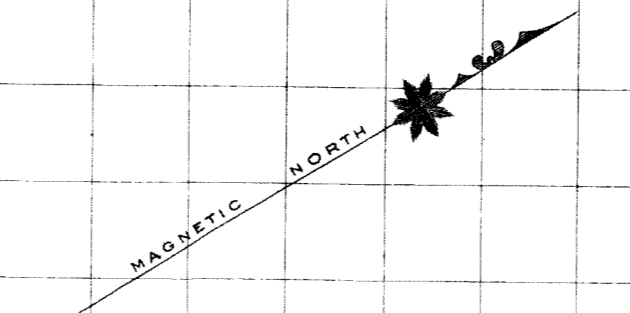
WILBUR MINE, Lavant twship, Lanark Co, ONT.

MAGNETIC SURVEY MAP by B. F. HAANEL

1905. 60': 1".



Department of the Interior
PDN. FRANK OLIVER, M.P. MINISTER
EUGENE HAANEL, Ph.D. Superintendent of Mines



MAGNETIC SURVEY
OF THE
WILBUR MINE
LANARK COUNTY, ONT.
TOWNSHIP OF LAVANT.

EUGENE HAANEL, Ph.D. Supt. of Mines.
Surveyed by B. F. HAANEL, B.S.

- INDEX
- Positive Intensity.
 - Negative Intensity.
 - Railroads.
 - Wagon Road.
 - Dumps.
 - Pits and Drift Workings.
 - Shafts.

Scale: 60 feet to the inch.

CONCESSION XVII
CONCESSION XI

LOT 4
LOT 5