Natural Resources Canada / Ressources naturelles Canada

INTERPRETED GEOLOGICAL STRUCTURES OVER GREYSCALE TILT

GEOLOGICAL SURVEY OF CANADA / COMMISSION GÉOLOGIQUE DU CANADA



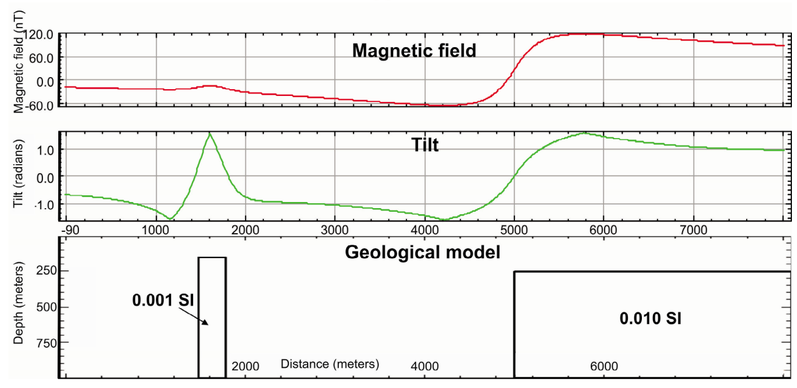

Top figure: Magnetic field (top panel), tilt (middle panel) and geological model (bottom panel). Geological bodies represent a weakly magnetic dike (left) and highly magnetic contact (right) with the tilt equalizing the respective anomalies. Magnetic susceptibility is labelled and bodies are magnetized in a vertical field.

The tilt angle (Miller and Singh, 1994) is the arctangent of the ratio of the vertical derivative of the magnetic field over the magnitude of the horizontal derivative of the magnetic field. The amplitude is restricted to –Π/2 to Π/2, is generally positive over the source, negative outside of the source, and crosses zero at or near the source edge. Tilt effectively equalizes amplitudes of the magnetic field, so weak and strong anomalies have a similar appearance.

$$\text{Tilt} = \tan^{-1}\{(df/dz)/[(df/dx)^2+(df/dy)^2]^{1/2}\}$$

Left map: Greyscale tilt map of the magnetic field. Dark areas correspond to positive tilt (magnetic source bodies). Interpreted geological structures were derived from the tilt map and digital elevation data, and plotted as red dashed lines.

Miller, H.G., and Singh, V., 1994, Potential field tilt - a new concept for location of potential field sources. Journal of Applied Geophysics, 32, 213-217.

This publication is available for free download through GEOSCAN (http://geoscan.nrcan.gc.ca/). Corresponding digital profile and gridded data as well as similar data for adjacent airborne geophysical surveys are available from Natural Resources Canada's Geoscience Data Repository for Aeromagnetic data at http://gdr.agg.nrcan.gc.ca/index_e.html. The same products are also available, for a fee, from the Geophysical Data Centre, Geological Survey of Canada, 615 Booth Street, Ottawa, Ontario K1A 0E9. Telephone: (613) 995-5326, email: infogdc@agg.nrcan.gc.ca.



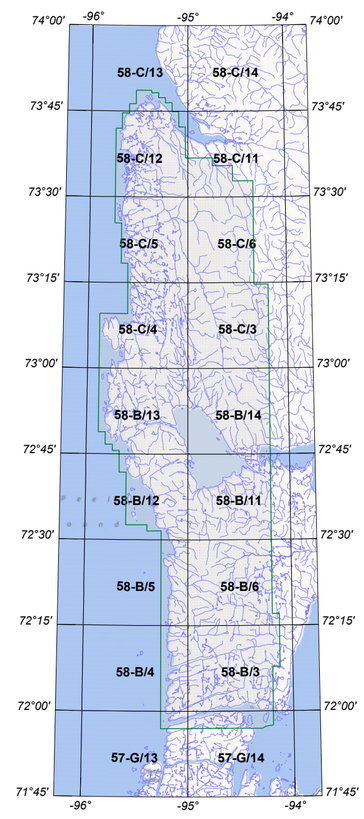

NATIONAL TOPOGRAPHIC SYSTEM REFERENCE AND GEOPHYSICAL MAP INDEX

PLANIMETRIC SYMBOLS

Drainage .....

Interpreted Geological Structure .....

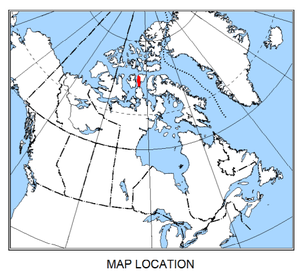

MAP LOCATION

GEOLOGICAL SURVEY OF CANADA OPEN FILE 7805

AEROMAGNETIC INTERPRETATION PRODUCTS, SOMERSET ISLAND, NUNAVUT

Parts of NTS 58-B/3, 4, 5, 6, 11, 12, 13, 14, parts of NTS 58-C/3, 4, 5, 6, 11, 12, 13, and parts of NTS 57-G/13, 14

INTERPRETED GEOLOGICAL STRUCTURES OVER GREYSCALE TILT

Scale 1:250 000

5000 0 5000 10000 15000

(metres)

WGS 84 / UTM zone 15N

Universal Transverse Mercator Projection
North American Datum 1983

©Her Majesty the Queen in Right of Canada, as represented by the Minister of Natural Resources Canada, 2015

Digital topographic data from Natural Resources Canada

OPEN FILE
DOSSIER PUBLIC
7805
GEOLOGICAL SURVEY OF CANADA
COMMISSION GÉOLOGIQUE DU CANADA
2015

SHEET 2 OF 4
FEUILLET 2 DE 4

Publications in this series have not been edited; they are released as submitted by the author.

Les publications de cette série ne sont pas révisées; elles sont publiées telles que soumises par l'auteur.

Recommended citation:

Tschirhart, V. and Oneschuk, D., 2015.
Aeromagnetic interpretation products, Somerset Island, Nunavut, Parts of NTS 58-B/3, 4, 5, 6, 11, 12, 13, 14, parts of NTS 58-C/3, 4, 5, 6, 11, 12, 13, and parts of NTS 57-G/13, 14; Geological Survey of Canada, Open File 7805; Scale 1:250 000.

Canada

GEM-2

This aeromagnetic survey and the production of this map were funded by phase 2 of the Geo-mapping for Energy and Minerals program (GEM-2) of the Earth Sciences Sector, Natural Resources Canada

Authors: V. Tschirhart and D. Oneschuk

Data acquisition and data compilation by EON Geosciences Inc., Montréal, Quebec.
Contract and project management and map production by the Geological Survey of Canada, Ottawa, Ontario.