


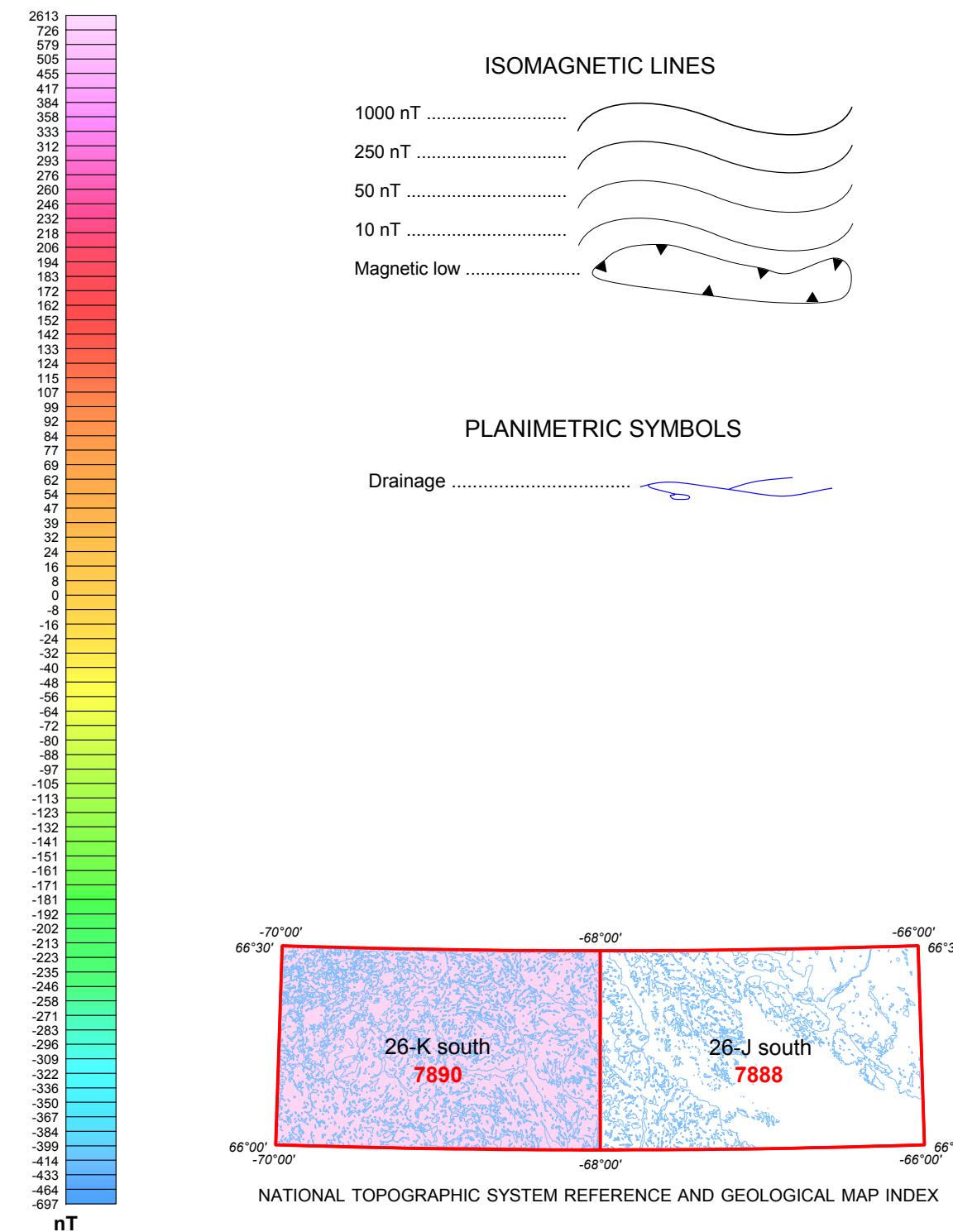
RESIDUAL TOTAL MAGNETIC FIELD



Residual Total Magnetic Field

This map of the residual total magnetic field was derived from data acquired during an aeromagnetic survey carried out by EON Geosciences Inc. from March 21, 2015 to April 7, 2015. The data were recorded using split-beam cesium vapour magnetometers (sensitivity = 0.005 nT) mounted in each of the tail booms of a Piper Navajo aircraft (C-440) and a Beechcraft King Air aircraft (B90). The nominal traverse and control line spacings were, respectively, 400 m and 2400 m, and the aircraft flew at a nominal terrain clearance of 150 m. Traverse lines were oriented E-W with orthogonal control lines. The flight path was recovered following post-flight differential corrections to the raw Global Positioning System (GPS) data and inspection of ground images recorded by a vertically-mounted video camera. The survey was flown on a pre-determined flight surface to minimize differences in magnetic values at the intersections of control and traverse lines. These differences were computer-analysed to obtain a mutually levelled set of flight-line magnetic data. The levelled values were then interpolated to a 100 m grid. The International Geomagnetic Reference Field (IGRF) defined at the average GPS altitude of 325 m for the year 2015.24 was then removed. Removal of the IGRF, representing the magnetic field of the Earth's core, produces a residual component related almost entirely to magnetizations within the Earth's crust.

This publication is available for free download through GEOSCAN (<http://geoscan.nrcan.gc.ca/>). Corresponding digital profile and gridded data as well as similar data for adjacent airborne geophysical surveys are available from Natural Resources Canada's Geoscience Data Repository for Aeromagnetic data at http://www.gdp.nrcan.gc.ca/index_e.html. The same products are also available, for a fee, from the Geophysical Data Centre, Geological Survey of Canada, 615 Booth Street, Ottawa, Ontario K1A 0E9. Telephone: (613) 995-5326, email: info@geoscan.nrcan.gc.ca



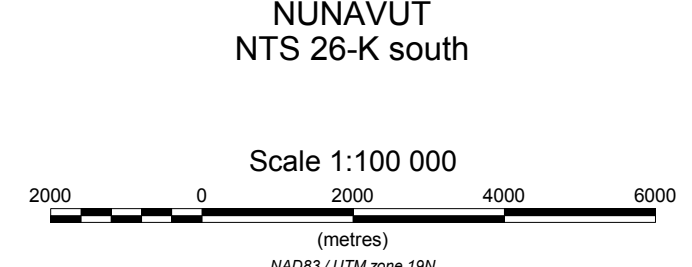
This aeromagnetic survey and the production of this map were funded by phase 2 of the Geo-Mapping for Energy and Minerals program (GEM-2) of the Earth Sciences Sector, Natural Resources Canada.

GEOLOGICAL SURVEY OF CANADA OPEN FILE 7890

RESIDUAL TOTAL MAGNETIC FIELD

AEROMAGNETIC SURVEY OF THE AMITTOK LAKE AREA, BAFFIN ISLAND

Authors: F. Kiss and V. Tschirhart
Data acquisition, data compilation and map production by EON Geosciences Inc., Montreal, Quebec
Contract and project management by the Geological Survey of Canada, Ottawa, Ontario.
doi:10.4095/298506



UNIVERSAL TRANSVERSE MERCATOR PROJECTION
North American Datum, 1983
© Her Majesty the Queen in Right of Canada, as represented by the Minister of Natural Resources Canada, 2015
Topographic data from Natural Resources Canada

OPEN FILE
DOSSIER PUBLIC
7890
GEOLOGICAL SURVEY OF CANADA
COMMISSION GÉOLOGIQUE DU CANADA
2015

Publications in this series have not been edited; they are released as received by the author.
Les publications de cette série ne sont pas révisées; elles sont publiées telles que soumises par l'auteur.

Recommended citation
Kiss, F. and Tschirhart, V., 2015. Residual Total Magnetic Field, Aeromagnetic Survey of the Amittok Lake Area, Baffin Island, Nunavut, NTS 26-K south. Geological Survey of Canada, Open File 7890, scale 1:100 000, doi:10.4095/298506